

Iceland Responsible Fisheries Foundation (IRFF)

Iceland Responsible Fisheries Certification Programme



Icelandic Haddock Commercial Fishery

2nd Surveillance Assessment Report

Certification Body (CB):	Global Trust Certification
Assessment team:	Vito Romito, Lead Assessor Dankert Skagen, Assessor
Fishery client:	Samtök fyrirtækja í sjávarútvegi (SFS) (Fisheries Iceland), The National Association of Small Boat Owners, Iceland (NASBO)
Assessment Type:	Surveillance Assessment 2
Report Code:	ICE/HAD/002.2/2021
Report Date:	21 December 2021

Global Trust Certification
Quayside Business Park,
Mill Street, Dundalk,
Co. Louth, Ireland.
T: + 353 42 932 0912
E: ClientServicesie@nsf.org

Foreword

The Iceland Responsible Fisheries (IRF) Certification Programme is based on articles and substantive criteria from the United Nations Food & Agriculture Organization (FAO) reference documents, FAO Code of Conduct for Responsible Fisheries (CCRF(1995)) as well as the FAO Guidelines for the Ecolabelling of Fish and Fishery Products from Marine Capture Fisheries (2005/2009).

A full description of the standard-setting arrangements, normative references and processes can be obtained from the Iceland Responsible Fisheries Foundation owns and operates the brand of Iceland Responsible Fisheries including the certification programme.

1 Contents

Foreword.....	2
1 Contents	3
1.1 List of Figures (Optional but encouraged).....	4
1.2 List of Tables (Optional but encouraged).....	5
2 Glossary	6
3 Executive Summary	7
3.1 Assessment Team Details	7
3.2 Details of applicable IRF Documents.....	7
4 Fishery Applicant Details	8
5 Units of Certification.....	9
6 Assessment Process	9
6.1 Surveillance Meetings	10
7 Summary Findings	16
7.1 Relevant changes to Legislation/Regulations and the Management Regime	16
7.2 Stock status update	20
7.3 Landings update	27
7.4 Enforcement and Compliance update.....	32
7.5 Bycatch, habitat and ecosystem update	40
7.6 Update on consistency to the fundamental clauses of the RFM Fishery Standard	62
Section 1. Fisheries Management	62
7.6.1 Clause 1.1 Fisheries Management System and Plan for Stock Assessment, Research, Advice and Harvest Controls	62
7.6.2 Clause 1.2 Research and Assessment	63
7.6.3 Clause 1.3 Stock under Consideration, Harvesting Policy and the Precautionary Approach	64
7.6.4 Clause 1.4 External Scientific Review	65
7.6.5 Clause 1.5 Advice and Decisions on TAC	66
Section 2. Compliance and Monitoring	67
7.6.6 Clause 2.1 Implementation, Compliance, Monitoring, Surveillance and Control	67
7.6.7 Clause 2.2 Concordance between actual Catch and allowable Catch	71
7.6.8 Clause 2.3 Monitoring and Control.....	73
Section 3. Ecosystem considerations.....	78
7.6.9 Clause 3.1 Guiding Principle	78
7.6.10 Clause 3.2 Specific Criteria	84
8 Update on compliance and progress with non-conformances and agreed action plans	87
8.1.1 Closed non-conformances	87
8.1.2 Progress against open non-conformances	87
8.1.3 New non-conformances	102
8.1.4 New or revised corrective action plans	102
8.1.5 Update on Recommendations (DELETE IF NONE)	102
9 Recommendations for continued certification	104
9.1 Certification Recommendation.....	104
9.2 Certification Committee Determination	Error! Bookmark not defined.
10 References.....	104
11 Appendices	113
11.1 Appendix 4 – Assessment Team Bios	113
11.1.1 Assessment Team Bios	113

1.1 List of Figures

Figure 1. Screenshot of an example of the map in Hafsjá. The coloured fields are various closures. One (with yellow outline in the West) has been marked, and the label at the bottom gives details of that regulation. The small dots are location of catches (all gears in this example).	19
Figure 2. Haddock in 5a. Fishing grounds in 2020 as reported in logbooks (tiles) and positions of samples taken from landings (asterisks) by main gear types. BMT: Bottom trawl, LLN: Long line, DSE: Danish seine.	21
Figure 3. Discard rates (% n) of haddock 2001-2018, blue = demersal trawl, red = long line, yellow = gill net, green = demersal seine.....	22
Figure 4. Positions of trawl hauls and catches of haddock in the spring and autumn surveys.....	23
Figure 5. Catch and survey residuals. Red indicates negative (obs< model).	24
Figure 6. Current assessment (red line) compared with previous estimates (2017–2020) From the MFRI advice.24	24
Figure 7. Long term average yield and SSB as function of HR targets. The top panel shows the results the HCR with a trigger at Bpa , with both implementation error and assessment error. The bottom panel shows results without management trigger and error.....	26
Figure 8. Recorded landings since 1905.	27
Figure 9. Location of catches by year.	28
Figure 10. Location of catches of haddock by region.	29
Figure 11. Catches by gear. BMT: Bottom trawl. DSE: Danish sine. LLN: Long line.....	29
Figure 12. TAC and landings for haddock.	30
Figure 13. Net transfer of quota in the Icelandic ITQ system by fishing year. Between species (upper): Positive values indicate a transfer of other species to haddock, but negative values indicate a transfer of haddock quota to other species. Between years (lower): Net transfer of quota for a given fishing year (may include unused quota).	31
Figure 14. Overall number of ICG inspection from 1988 to 2021. Source: provided by the ICG during the remote audit, November 2021.....	38
Figure 15. Air surveillance by four different Icelandic assets from 2016 to 2021. Samtals is the total. Source: provided by the ICG during the remote audit, November 2021.	39
Figure 16. Overview of ICG infringement reports in 2016-2021. Source: provided by the ICG during the remote audit, November 2021.....	39
Figure 17. Icelandic cod harvest rate and biomass.	40
Figure 18. Icelandic saithe harvest rate and biomass.	41
Figure 19. Icelandic golden redfish harvest rate and biomass.	41
Figure 20. Catches, and IS-SMH juvenile (≤ 30 cm) and biomass indices. Grey areas represent 95% CI. Red horizontal lines indicate average biomass indices for 2016–2018 and for 2019–2020 used in the advice calculations.	42
Figure 21. Greenland halibut harvest rate and biomass.	43
Figure 22. Ling harvest rate and biomass.....	43
Figure 23. Starry skate harvest rate and biomass.	44
Figure 24. Atlantic wolffish harvest rate and biomass.	44
Figure 25. Spotted wolffish catches, juveniles index, harvest rate and biomass.....	45
Figure 26. Greater silver smelt harvest rate and biomass.....	47
Figure 27. Plaice harvest rate and biomass.	47
Figure 28. Lemon sole harvest rate and biomass.	48
Figure 29. Witch harvest rate and biomass.....	48
Figure 30. Tusk harvest rate and biomass.	49
Figure 31. Dab harvest rate and biomass.....	49
Figure 32. Leaf scale gulper shark caught in the annual autumn survey, from 1995 to 2021.	51
Figure 33. D. batis caught in the annual spring survey, from 1985 to 2021.	52

Figure 34. Dogfish caught in the annual spring survey, 1985 to 2021. 52

Figure 35. Greenland shark caught in the annual spring survey. 53

Figure 36. Spatial distribution of bottom-trawl effort (1000 kW hr) based on logbooks from trawl fishery targeting demersal fish, shrimp, and Norway lobster in 2000, 2008, 2012, and 2018. 54

Figure 37. MFRI overview of seabed mapping in Icelandic waters between 2000 and 2020. Source: <https://www.hafogvatn.is/en/research/seabed-mapping>. 55

Figure 38. Benthos recorded in the autumn Icelandic autumn groundfish survey in 2020. Number (kg) per tow. 57

Figure 39. Long term closures and selected fishing distribution around Iceland between 2009-2019. 58

Figure 40. Regulatory long-term closures in Iceland, all gear types. Red closures tend to be bottom trawl and sometime all gear closures. Yellow/orange boxes with internal lines near the coast (East, West and North West) are longline closures. Open yellow/orange boxes south and southeast of Iceland are lobster trawl restricted areas. For details on each closure including dates and gear restrictions please click on each red box in the Atlas/GIS website managed by Fiskistofa at <http://atlas.lmi.is/mapview/?application=haf> 59

Figure 41. Bottom trawl effort in Iceland. Red areas indicate highest effort, yellow areas indicate medium effort, while blue dots indicate lower effort. Source: Atlas/GIS website managed by Fiskistofa at <http://atlas.lmi.is/mapview/?application=haf> 60

Figure 42. Capelin. Catches, acoustic index for immatures from autumn surveys, and SSB at spawning time (with 90% confidence limits since 2016). The SSB value for 2016 and onwards is not directly comparable to historical values because it is based on different assumptions about natural mortality. 61

Figure 43. Main assessment results of the MFRI 20-21 haddock stock assessment. 63

Figure 44. Overall number of ICG inspection from 1988 to 2021. Source: provided by the ICG during the remote audit, November 2021. 69

Figure 45. Air surveillance by four different Icelandic assets from 2016 to 2021. Samtals is the total. Source: provided by the ICG during the remote audit, November 2021. 70

Figure 46. Overview of ICG infringement reports in 2016-2021. Source: provided by the ICG during the remote audit, November 2021. 70

Figure 47. Spatial distribution of bottom-trawl effort (1000 kW hr) based on logbooks from trawl fishery targeting demersal fish, shrimp, and Norway lobster in 2000, 2008, 2012, and 2018. 81

Figure 48. Benthos recorded in the autumn Icelandic autumn groundfish survey in 2020. Number (kg) per tow. 82

Figure 49. Long term closures and selected fishing distribution around Iceland between 2009-2019. 84

1.2 List of Tables

Table 1. Relevant GULF RFM program documents including applicable versions.7

Table 2. Applicant details.8

Table 3. Unit of Certification (UoC).9

Table 4. Summary of assessment meetings, 1st week of November 2021. 10

Table 5. TACs and catches 30

Table 6. Short term closures in Iceland for the years 2018-2021. 34

Table 7. Directorate inspector days on fishing vessels (Source: Directorate of Fisheries, November 2021 remote audit). 35

Table 8. Fiskistofa suspected violations in 2020. Source: Fiskistofa 2020 Annual Report. 36

Table 9. Fiskistofa penalties and follow up for suspected violations in 2020. Source: Fiskistofa 2020 Annual Report. 36

Table 10. Status of bycatch and associated species in the haddock target and non-target fisheries. 40

Table 11. Short term closures in Iceland for the years 2018-2021. 68

Table 12. Haddock recommended TAC, national TAC, and catches (tonnes) (Source: 2021 MFRI Advice). 73

2 Glossary

AIS	Automatic Identification System
B ₄₊	Biomass of 4 years and older fish
B _{lim}	The biomass limit reference point below which there is a high risk that recruitment will be impaired and that the stock could collapse
B _{loss}	The biomass below which there is no historical record of recruitment
B _{MSY}	SSB that is associated with Maximum Sustainable Yield (MSY)
B _{pa}	Precautionary reference point designed to have a low probability of being below B _{lim}
EEZ	Exclusive Economic Zone
EU	European Union
ETP	Endangered, Threatened and Protected species*
FAO	United Nations Food and Agriculture Organization
F _{lim}	Fishing mortality which in the long term will result in an average stock size at B _{lim}
F _{max}	Fishing mortality rate that maximizes equilibrium yield per recruit
F _{MGT}	Management elected fishing mortality target/limit; usually specified in FMP
FMP	Fishery Management Plan
F _{MSY}	Fishing mortality which in the long term will result in an average stock size at B _{MSY}
F _{pa}	Precautionary reference point for fishing mortality to avoid true fishing mortality being above F _{lim}
HCR	Harvest Control rule
ICES	International Council for the Exploration of the Sea
ICG	Icelandic Coast Guard
ITQ	Individual Transferable Quota
IUU	Illegal, Unreported and Unregulated fishing
IWC	International Whaling Commission
kt	kilo tonnes
MCS	Monitoring, Control and Surveillance
MII	Ministry of Industries and Innovation
MFRI	Marine and Freshwater Research Institute (formerly MRI)
MRI	Marine Research Institute (now MFRI)
MSY B _{trigger}	ICES MSY framework parameter that triggers advice on a reduced fishing mortality relative to F _{MSY}
MSY	Maximum Sustainable Yield; the largest average catch or yield that can continuously be taken from a stock under existing environmental conditions
NAFO	Northwest Atlantic Fisheries Organisation
NAMMCO	North Atlantic Marine Mammal Commission
NEAFC	North East Atlantic Fisheries Commission
NPA	National Program Action
NWWG	North-Western Working Group (within ICES)
SSB	Spawning stock biomass; total weight of all sexually mature fish in the stock
SSB _{MGT}	Management elected SSB target/limit; usually specified in FMP
SSB _{trigger}	SSB level that acts as a trigger when the stock fall below a certain level
TAC	Total Allowable Catch
UN	United Nations
VMEs	Vulnerable Marine Ecosystems
VMS	Vessel Monitoring System

*Species recognised by Icelandic legislation and/or binding international agreements to which the Icelandic authorities are party. Binding international agreements as applicable in Icelandic jurisdiction.

3 Executive Summary

This 2nd IRF surveillance audit was conducted in late 2021 by a team of two auditors, Vito Romito and Dankert Skagen, MD, whose experience, qualification and responsibilities has been detailed below in Section 3.1. These auditors also took part in the previous surveillance audit for this fishery. The site visits for the current surveillance were held remotely, due to Covid-19 travel restrictions. Video calls with the Client, industry, management, science and enforcement representatives were held on the 1st week of November 2021, to gather information on the fisheries under assessment, in addition to the desktop review part of the audit, and to discuss progress relative to any open non-conformances. This fishery audit was combined with the other 6 fisheries certified under the IRF program.

The fishery under assessment continues to remain in compliance with the IRF Standard Revision 2.0. Corrective actions and progress to close the active non-conformances are deemed to be on track. No new non-conformance has been identified during the 2nd surveillance activities. The Assessment Team recommends for the existing certification to be maintained.

3.1 Assessment Team Details

Vito Romito, Lead Assessor

NSF International/Global Trust Certification Ltd.

Quayside Business Centre,

Dundalk, Co. Louth,

Ireland.

T: +353 (0)42 9320912

E-mail: vromito@nsf.org

Dankert Skagen, MD, Assessor

Fisheries Science Consultant

Fjellveien 96, 5019 Bergen,

Norway

Website: www.dwsk.net

The Assessment Team for this assessment was as follows; further details are provided in [Appendix 1](#)):

- Vito Romito – Lead Assessor, responsible for Section 2 (Compliance and Monitoring) and Section 3 (Ecosystem Considerations).
- Dankert Skagen – Assessor, responsible for Section 1 Fisheries Management (which includes requirements on harvest control rule and policy, stock assessment and status, advice and decisions on TAC).

3.2 Details of applicable IRF Documents

This assessment was conducted according to the relevant program documents outlined in Table 1 below.

Table 1. Relevant GULF RFM program documents including applicable versions.

Document title	Version number, Issue Date	Usage
IRF Responsible Fisheries Management Standard Revision 2.0	Revision 2.0, June 2016	Standard
IRF Certification Requirements Revision 1.2	Version 1.2, October 2018	Process

4 Fishery Applicant Details

Table 2. Applicant details.

Applicant Contact Information	
Organisation/Company Name:	Samtök fyrirtækja í sjávarútvegi (SFS) (Fisheries Iceland)
Date:	November 2020
Address:	Building:
	Street: Borgartún 35
	City: Reykjavík
	Country: Iceland
	Postal Code:
Phone:	(354) 591 0300
Web:	www.sfs.is
Contact person:	Heiðrún Lind Marteinsdóttir
Position:	CEO
E-mail Address	heidrun@sfs.is
Applicant Contact Information	
Organisation/Company Name:	The National Association of Small Boat Owners, Iceland (NASBO)
Date:	November 2020
Address:	Building:
	Street: Hverfisgötu 105
	City: 101 Reykjavík
	Country: Iceland
	Postal Code: IS-101
Phone:	(354) 552 7922
Web:	www.smabatar.is
Contact person:	Örn Pálsson
Position:	Managing Director
E-mail Address	orn@smabatar.is

5 Units of Certification

The Unit of Certification (i.e., what is covered by the fishery certificate) are as described in the table below.

Table 3. Unit of Certification (UoC).		
Species:	Common name (ENG and ISL):	Icelandic haddock (Ýsa)
	Latin name:	<i>Melanogrammus aeglefinus</i>
Geographical Area(s)		Iceland 200-mile EEZ within FAO Fishing Area 27
Stock(s)		Haddock in ICES Division 5.a (Iceland grounds)
Management System		Ministry of Industries and Innovation (Iceland)
Fishing gear(s)/method(s)		Demersal trawl; Long-line; Danish Seine net; Gill net; Hook and line (Handline) by small vessels; Gears from other Icelandic fisheries legally landing haddock*
Client Group		Samtök fyrirtækja í sjávarútvegi (SFS) (Fisheries Iceland), The National Association of Small Boat Owners, Iceland (NASBO)

6 Assessment Process

This Assessment constitutes a summary evaluation of the applicant fisheries' continuing conformance (or not) to the relevant IRF Fisheries Standard and Scheme Requirements.

Surveillance audits are required to consider all sections of the IRF Standard, although this may take the form of a summary of relevant and new information that demonstrates the level of conformity to the criteria.

IRF surveillance audits are required to include:

- Compliance and progress of the fishery, specific to agreed corrective action plans against non-conformances raised in the initial certification or subsequent surveillance reports.
 - Sufficient detail on progress and evidence of close out shall be presented in surveillance reports.
- Changes in the management regime and processes that may affect the outcome of certification.
- New information on the status of stocks from recent survey, assessment and other information of a scientific basis that may affect the outcome of certification.
- Continued compliance with the IRF Standard.

Where areas of new non-conformity arise, these shall be managed in accordance with the Certification Requirements for assigning non-conformances.

6.1 Surveillance Meetings

The table below provides information about the remote site visit meetings held on the 1st week of November 2021 for the combined audit of the Icelandic cod, haddock, saithe, Golden redfish, common ling, tusk and summer spawning herring commercial fisheries.

Table 4. Summary of assessment meetings, 1st week of November 2021.

Meeting Date and Location	Personnel	Areas of discussion/agenda points
<p>Date: 01st of November 2021</p> <p>Location: Remote, Video Call</p>	<p>The Client (opening meeting): Kristján Þórarinnsson, Fisheries Iceland; Finnur Gardarsson, IRF Foundation.</p> <p>GT Assessment Team: Vito Romito Dankert Skagen</p>	<ul style="list-style-type: none"> ▪ Brief review or key highlights of the 2020/2021 fishing season for cod, haddock, saithe, golden redfish, ling, tusk and ISS herring. Any key issues or updates from an industry perspective? ▪ Issues with/changes resulting from Covid pandemic? ▪ Any significant changes in the management system, key laws or regulations in the past 12 months? ▪ Cod 2021 benchmark / SSB downward and F upward revision. ▪ Any updates from the day to day operations of the large and small fleet sectors? ▪ Plans for revisiting/updating Fishery Management Plans? ▪ Non-Conforming Areas and Corrective Actions ▪ Corrective Action relating to Non-Conformance 1: <i>Although required by legislation, there is evidence of extensive non-reporting/under-reporting of seabirds and marine mammals bycatch such that the Assessment Team cannot be confident that catch amounts by species and fishing area (of marine mammals and seabirds) are estimated and continually recorded in fishing logbooks.</i> Regarding NC 1, what are the updates, new information or developments addressing the issue? ▪ Corrective Action relating to Non-Conformance 2: <i>There is insufficient evidence that adverse impacts of the cod, haddock and saithe fisheries on the following ecosystem components: Spotted wolffish, and; Common loon are being considered and appropriately assessed and effectively addressed, consistent with the precautionary approach.</i> ▪ Regarding NC 2, what are the key developments regarding a) spotted wolffish (e.g. relating to research activities and/or live releases in the fishery)? In the last audit a potential recovery plan was discussed, as well as age reading and survival experiments in Icelandic waters. What are the updates? Has spotted wolffish been released in the past season? Catches in 2020/2021 were 1,300 t against a TAC of 314 t. Can we confirm if the excess catch (over the TAC) has been released alive and where is that recorded (the Fiskistofa website only reports total catch https://www.fiskistofa.is/veidar/aflaupplysingar/afliallartegundir/) ▪ As for b) the common loon element, what are the updates for the species? Is there any new data on this species abundance or bycatch in gillnet and longline gear? ▪ Any recent updates relating to the smartphone app deployed to facilitate recording of marine mammal and seabirds' bycatch in smaller vessels? Any thoughts on this system? Feedback from the small vessel sector about implementation? Is it helping collect bycatch information? ▪ Updates on the use of use bycatch mitigation measures on longline fisheries (e.g. tori lines, night settings, acoustic devices) for gillnetters (e.g. pingers trials, actual deployment, other) and for trawlers (escape panels, excluder devices, bobbins, rock hoppers) or equivalent practices? To what extent are such bycatch reduction devices / practices used in these fisheries? Updates? ▪ Any other changes or updates of mention for the 7 fisheries in question that may relate to day to day operations and industry activities, management, research, assessment and advice, or mitigation of ecosystem effects of fisheries we should discuss?

<p>Date: 2nd November 2021</p> <p>Location: Remote, Video call</p>	<p>Icelandic Coast Guard: Björgólfur H. Ingason, Chief controller, Icelandic Coast Guard; Asgrimur L. Asgrimsson, Chief of Operations, Icelandic Coast Guard.</p> <p>GT Assessment Team: Vito Romito Dankert Skagen</p>	<ul style="list-style-type: none"> ▪ Enforcement Laws and Regulations. In the past 12 months, have there been any significant amendments or changes to Icelandic fisheries laws / regulations with a bearing on enforcement activities? ▪ Has the level of resources and monitoring effort remained similar/changed in past 1-2 years? ▪ Have there been changes over the 2020/2021 season in the systems or patrolling vessels/assets used for enforcement (i.e. new vessels or other)? ▪ How many airborne fisheries patrol hours have been conducted over the last fishing season? ▪ Any other updates regarding enforcement assets (e.g. drones)? Use other electronic reporting systems? ▪ Boardings rate and type/ number of violations recorded (most recent year/season)? What are the most commonly occurring violations? Is enforcement data available by gear type or fishery (i.e. for cod, haddock, saithe, golden redfish, ling, tusk, herring under assessment)? Foreign vessels boarded? <i>Could you please provide us with tables/figures for this information as done in past years?</i> ▪ How many prosecutions and reprimands made against skippers did these activities (overall enforcement activities) result in? <i>Could you please provide us with tables/figures for this information as done in past years?</i> ▪ Are there many violations of fishermen fishing over their TAC? ▪ Enforcement of, and levels of compliance with, logbook reporting of interactions/bycatch between seabirds and marine mammal (especially in gillnets, longlines and trawl gear)? Is the new app in use in small vessels effective for catch recording? Updates and changes in the past 1-2 years? Any prosecutions for failing to report bycatch? ▪ Spotted wolffish can now be released after capture as per new 2020 regulation. Are fishermen reporting released vs retained spotted wolffish separately in the logbooks? ▪ Have there been any major changes in overall violation/compliance rate in the past 2-3 years? ▪ What is checked when vessels are boarded (gear specs, catch composition, logbook vs actual catches, other)? ▪ Reporting requirements and or issues with lost fishing gear (e.g. longline, gillnets)? ▪ Any changes to the range of monetary and operational penalties for infractions to fisheries regulations? ▪ Are there any repeating offenders in Icelandic waters? ▪ Any instances of serious IUU fishing by Icelandic or foreign vessels in the past 2-3 years? ▪
<p>Date: 2nd November 2021</p> <p>Location: Remote, Video call</p>	<p>Directorate of Fisheries/Fiskistofa: Erna Jónsdóttir, Head of Administration Division, Fiskistofa; Sævar Guðmundsson, Head of Department, Fiskistofa.</p> <p>GT Assessment Team: Vito Romito Dankert Skagen</p>	<ul style="list-style-type: none"> ▪ Brief review or key highlights of the 2020/2021 fishing season for cod, haddock, saithe, golden redfish, ling, tusk and ISS herring. Any key issues or updates from a Fiskistofa perspective? Covid related changes? ▪ Any significant changes in the management system, key laws or regulations in the past 12 months? ▪ Any changes or updates of mention within Fiskistofa (e.g. staff) in the past 12 months? ▪ Any new or updated closed areas of mention (e.g. trawl or coral closures) within the Icelandic EEZ in the past 12-18 months? ▪ Has there been revisions in legislation and regulations? There was a mention previously that a revision process was ongoing. Is there any changes beyond editorial? Is there a good overview of changes? ▪ What rules are still in place for fishing outside the ordinary ITQ system (Hook and line, Byggðakvóti etc.) Status and essence of rules. ▪ Short term closures after re-organisation. How is it organised in practice, and how does it work now (number of closures by cause). How are they published? ▪ Redfish: Any plans for revision or renewal of the agreement between coastal states?

		<ul style="list-style-type: none"> ▪ Tusk: In recent years, about 30% of the catches in 5a are by foreigners. The TAC according to the HCR is allocated to Icelandic vessels. At present, total catch is close to recommended because Icelanders do not take their whole quota. Plans for a more permanent solution to this issue? ▪ Tusk: News about relation to Greenland? There was a warning in the last MFRI advice that catches from Greenland may have to be reconsidered in the assessment. ▪ Tusk: Tusk quotas spent on other species – is it possible to tell which? ▪ Haddock: There was added 8000t to the quota in 2020/21, from 45 389t to 53 389t and the plan was to subtract it next year. Apparently, 47,979 t were caught in the 2020/21 fishing year. What happens? ▪ Sampling of catches. Previously logistics has been mentioned as a problem – getting samples from landings far from the nearest observer. Is it still so? How about sampling from catches that are processed on board. ▪ How many days have directorate inspectors spent on board of fishing vessels in the last 2 fishing seasons for which information is available? What is the average inspector coverage % on bottom trawlers, longliners, gillnetters (cod if possible) and pelagic trawlers? Can the assessment team be provided with a table for 2020-2021, as done in previous audits? ▪ The short-term closure monitoring system was transferred to Fiskistofa in the fall of 2020. Regulation regarding the short-term closures was changed in 2020, and the size limit was increased for cod, which led to significant decrease in the number of closures.” How many closures have there been in 2020/2021 for each species in question? ▪ Monitoring of less valued species including elasmobranchs – is this something which has been started already? ▪ We discussed previously a report from the Icelandic National Audit Office (NAO) from 2018, noting that more quantitative data are needed to substantiate the conclusions that rate if discards are low and that there are few irregularities in connection with re-weighing of catches after de-icing in Iceland. In continuing to review actions implemented to improve some of the shortcoming identified in the report, what progress / updates have there been in the past 12 months? ▪ Act No. 57/1996 empowers the Fisheries Directorate to monitor all weighing by a weighing license holder for a period of up to six weeks in cases where monitoring of the weighing license holder by the Directorate detects a significant deviation of the percentage of ice in the vessel's catch in a particular fish species, compared to the average ice percentage for that vessel, has this measured been applied in 2020/21? Are there examples of this? ▪ Non-Conforming areas and Corrective Actions ▪ <u>Corrective Action relating to Non-Conformance 1</u> (applicable to all certified fisheries): <i>Although required by legislation, there is evidence of extensive non-reporting/under-reporting of seabirds and marine mammals bycatch such that the Assessment Team cannot be confident that catch amounts by species and fishing area (of marine mammals and seabirds) are estimated and continually recorded in fishing logbooks. Regarding NC 1, are there updates, new information or developments addressing the issue?</i> ▪ Any recent updates relating to the smartphone app deployed to facilitate recording of marine mammal and seabirds’ bycatch in smaller vessels? Any thoughts on this system? Feedback from fishermen? Is it helping collect bycatch information? Has the compliance of fishermen recording of such interactions improved? Do you see more reports of such non-fish species?
--	--	-------------------------------------------------------------------------------------------------------------------------------------------------------------------------------------------------------------------------------------------------------------------------------------------------------------------------------------------------------------------------------------------------------------------------------------------------------------------------------------------------------------------------------------------------------------------------------------------------------------------------------------------------------------------------------------------------------------------------------------------------------------------------------------------------------------------------------------------------------------------------------------------------------------------------------------------------------------------------------------------------------------------------------------------------------------------------------------------------------------------------------------------------------------------------------------------------------------------------------------------------------------------------------------------------------------------------------------------------------------------------------------------------------------------------------------------------------------------------------------------------------------------------------------------------------------------------------------------------------------------------------------------------------------------------------------------------------------------------------------------------------------------------------------------------------------------------------------------------------------------------------------------------------------------------------------------------------------------------------------------------------------------------------------------------------------------------------------------------------------------------------------------------------------------------------------------------------------------------------------------------------------------------------------------------------------------------------------------------------------------------------------------------------------------------------------------------------------------------------------------------------------------------------------------------------------------------------------------------------------------------------------------------------------------------------------------------------------------------------------------------------------------------------------------------------------------------------------------------------------------------------------------------------------------------------------------------------------------------------------------------------------------------------------------------------------------------------------------------------------------------------------------------------------------------------------------------------------------------------------------------------------------------------------------------------------------------------------------------------------------------------------------------------------------------------------------------------------------------------------------------------------------------------------------------------------------------------------------------------------------------------------------------------------------------------------------------------------------------------------------------------------------------------------------------------------------------------------------------------------------------------------------------------------------------------

		<ul style="list-style-type: none"> ▪ <u>Corrective Action relating to Non-Conformance 2:</u> <i>There is insufficient evidence that adverse impacts of the cod, haddock and saithe fisheries on the following ecosystem components:</i> <ul style="list-style-type: none"> - <i>Spotted wolffish, and;</i> - <i>Common loon</i> <p><i>are being considered and appropriately assessed and effectively addressed, consistent with the precautionary approach.</i></p> <p>Regarding Spotted wolffish: Has spotted wolffish been released in the past season? Catches in 2020/2021 were 1,300 t against a TAC of 314 t. Can we confirm if the excess catch (over the TAC) has been released alive and where is that recorded (the Fiskistofa website only reports total catch but we don't see releases https://www.fiskistofa.is/veidar/aflaupplysingar/afliallartegundir/)</p> ▪ According to section 2 of Act no. 57/1996, concerning the treatment of commercial marine stocks, discard of catches is prohibited. However, minor exceptions include: a) Non-value catches and b) Heads and other refuse from working or processing. What species or species groups are considered non value catches? ▪ Collaboration between the Coast Guard and Fiskistofa relating to fisheries monitoring and enforcement activities. Updates for the past 12-18 months? ▪ Updates on the use of use bycatch mitigation measures on longline fisheries (e.g. tori lines, night settings, acoustic devices) for gillnetters (e.g. pingers trials, actual deployment, other) and for trawlers (escape panels, excluder devices, bobbins, rock hoppers) or equivalent practices? To what extent are such bycatch reduction devices / practices used in these fisheries? Updates? ▪ Any other changes or updates of mention for the 7 fisheries in question that may relate to day to day operations and monitoring activities, from a Fiskistofa perspective that we should discuss? ▪ AOB
<p>Date: 04th November 2021</p> <p>Location: Remote, Video call</p>	<p>Marine and Freshwater Research Institute (MFRI):</p> <p>Gudmundur Thordarson, Head of Demersal Division, MFRI;</p> <p>Bjarki Elvarsson, Senior Scientist, MFRI.</p> <p>GT Assessment Team: Vito Romito Dankert Skagen</p>	<ul style="list-style-type: none"> ▪ Cod 2021 benchmark / SSB downward and F upward revision. ▪ Cod: News about stock diversity and metapopulation ideas? ▪ Cod: Revision of assessment method etc. Points you want to highlight? More revisions to come? ▪ Cod: Is the catch stabilizer still used if SSB < SSBtrigger? According to the evaluation report (WKICECOD) it is not, but in all official statements it always applies. ▪ Benchmarks and revisions of management plans. What are the plans now 'after' the pandemic? Herring and redfish in particular. ▪ Tusk: Retro problem – further understanding? ▪ Ling. The historical retro in both the ICES and MFRI advise shows a quite large downward adjustment of biomass and upwards revision of mortality. The analytic retro looks much nicer. How come? ▪ Sathe: Why has the fishing area shifted (SW - NW)? - Fleet behavior or stock change? ▪ Herring: How confident are you that there is a strong year class coming in? ▪ Herring: Have you sufficient understanding of the retro-problems in the past to be able to take action if that becomes a problem again. ▪ Redfish: Recruitment failure – thoughts about why? ▪ Discards – new studies? Plans for alternative approaches?? ▪ Transfer of quotas between years and between species: Are there thoughts about how to balance practicality with precautionary approach? Better ways to protect vulnerable species? Plans to amend the rules? ▪ Non Conformances (NCs): 2 NCs were identified in previous IRF Full Assessments or carried over from the 4th Surveillance cycle in 2018. ▪ Non Conformance 1: <i>Although required by legislation, there is evidence of extensive non-reporting/under-reporting of seabirds and marine mammals bycatch such that the</i>

		<p><i>Assessment Team cannot be confident that catch amounts by species and fishing area (of marine mammals and seabirds) are estimated and continually recorded in fishing logbooks.</i></p> <ul style="list-style-type: none"> ▪ Regarding NC 1, what are the updates and developments addressing the issue for 2021? ▪ Any recent updates relating to the smartphone app deployed to facilitate recording of marine mammal and seabirds' bycatch in smaller vessels? Any thoughts on this system? Feedback from fishermen? Is it helping collect bycatch information? ▪ Non Conformance 2: <i>There is insufficient evidence that adverse impacts of the cod, haddock and saithe fisheries on the following ecosystem components: Spotted wolffish, and; Common loon are being considered and appropriately assessed and effectively addressed, consistent with the precautionary approach.</i> ▪ Regarding NC 2, what are the key developments regarding spotted wolffish (e.g. relating to research activities and/or live releases in the fishery)? In the last audit a potential recovery plan was discussed, as well as age reading and survival experiments in Icelandic waters. What are the updates? Has spotted wolffish been released in the past season? Catches in 2020/2021 were 1,300 t against a TAC of 314 t. Can we confirm if the excess catch (over the TAC) has been released alive and where is there a record of it (the Fiskistofa website only reports total catch https://www.fiskistofa.is/veidar/aflaupplysingar/afliallartegundir/)? ▪ Furthermore, are there any updates relating to common loon in terms of population research or bycatch information? ▪ Recent known interactions between the fisheries under assessment and the following: basking sharks and leafscale gulper sharks? ▪ Can the assessment team be provided with total catch in numbers of Grey skate (<i>Dipturus flossada / batis</i>) for the latest available MFRI survey? Any additional updates on the state of this endangered species / complex? ▪ What survey abundance or status updates can be provided regarding vulnerable/ETP species: 1) dogfish, 2) Greenland shark and 3) porbeagle shark? ▪ Have there been any recent interactions with Blue whales and Northern right whales for the fisheries under assessment? ▪ Updates on the use of bycatch mitigation measures on longline fisheries (e.g. tori lines, night settings, acoustic devices) for gillnetters (e.g. pingers trials, actual deployment, other) and for trawlers (escape panels, excluder devices, bobbins, rock hoppers) or equivalent practices? To what extent are such bycatch reduction devices / practices used in these fisheries? ▪ Harbour porpoise updates in Iceland (e.g. surveys), status and management? ▪ Do you have updated bycatch information in Icelandic fisheries (e.g. cod gillnets, lumpfish nets, other gear) of harbour porpoise, harbour seals, grey seals, harp, ringed, hooded and bearded seals for 2020-2021? (we already have data you provided at the previous audit for 2016-2019) ▪ Do you have updated bycatch information in Icelandic fisheries (e.g. cod gillnets, lumpfish nets, longliners, purse seiners) relating to seabird bycatch for 2020-2021? (we already have data you provided at the previous audit for 2016-2019) ▪ Any updated MFRI or other reports on the by-catch of seabirds and marine mammals in Icelandic fisheries (not specifically relating to lumpfish)? ▪ Coral areas. Any research updates or new closures (proposed or implemented) in the past 12-18 months? ▪ Bycatch of deep water sponges are recorded during bi-annual groundfish surveys allowing managers to estimate the distribution of mass sponge occurrences. Any research updates? Any updates on management measures specific to conservation of sponge communities? ▪ Hydrothermal vents. Any research updates or new closures in the past 12-18 months? ▪ Mapping the distribution of benthic assemblages and habitats which are considered to be sensitive to trawling disturbances. Such information was deemed important in order to predict which species and habitats are at risk of being damaged by fishing activities and for the protection of important marine habitats in the future. Since
--	--	----------------------------------------------------------------------------------------------------------------------------------------------------------------------------------------------------------------------------------------------------------------------------------------------------------------------------------------------------------------------------------------------------------------------------------------------------------------------------------------------------------------------------------------------------------------------------------------------------------------------------------------------------------------------------------------------------------------------------------------------------------------------------------------------------------------------------------------------------------------------------------------------------------------------------------------------------------------------------------------------------------------------------------------------------------------------------------------------------------------------------------------------------------------------------------------------------------------------------------------------------------------------------------------------------------------------------------------------------------------------------------------------------------------------------------------------------------------------------------------------------------------------------------------------------------------------------------------------------------------------------------------------------------------------------------------------------------------------------------------------------------------------------------------------------------------------------------------------------------------------------------------------------------------------------------------------------------------------------------------------------------------------------------------------------------------------------------------------------------------------------------------------------------------------------------------------------------------------------------------------------------------------------------------------------------------------------------------------------------------------------------------------------------------------------------------------------------------------------------------------------------------------------------------------------------------------------------------------------------------------------------------------------------------------------------------------------------------------------------------------------------------------------------------------------------------------------------------------------------------------------------------------------------------------------------------------------------------------------------------------------------------------------------------------------------------------------------------------------------------------------------------------------------------------------------------------------------------------------------------------------------------------------------------------------------------------------------------------------------------------------------------------------------------------------------------------------------------------------------------------------------------------------------------------------------------------------------------------------------------------------------------------------------------------------------------------------------------------------------------------------------------------------------------------------------------------------------------------------------------------------------------------------------------------------------------------------------------------------------------------------------------------------------------------------------------------------------------------------------------------------------------------------------------------------------------------------------------------------------------------------------------------------------------------------------------------------------------------------------------------------------------------------------------------------------------------------------------------------------------------------------------------------------------------------------------------------------------------

		<p>the publication of the Vulnerable Marine Ecosystem NovasArc report in 2019 have there been additional research activities or plans to reflect and address the findings of the report?</p> <ul style="list-style-type: none"> ▪ Any new studies, papers or reports on the Icelandic marine ecosystem’s structure or foodweb dynamics?
<p>Date: 05th of November 2021</p> <p>Location: Remote, Video Call</p>	<p>The Client (closing meeting): Kristján Þórarinnsson, Fisheries Iceland; Finnur Gardarsson, IRF Foundation.</p> <p>GT Assessment Team: Vito Romito Dankert Skagen</p>	<ul style="list-style-type: none"> ▪ Summary of findings from the week’s meetings. ▪ Corrective actions for active non-conformances, updates, clarifications and discussions. ▪ Reporting timelines and next steps in the audit process. ▪ Questions and answers.

7 Summary Findings

7.1 Relevant changes to Legislation/Regulations and the Management Regime

Fisheries legislation

Iceland has an established Marine Policy and a structured management system¹ covering all commercial species, including haddock². There is a principal Act (*last amendment No 116/2006*)³ and a number of supporting Acts and Regulations for the management of the fishery.⁴ Article 1 in the principal act states the overall objective for Icelandic fisheries management: *The exploitable marine stocks of the Icelandic fishing banks are the common property of the Icelandic nation. The objective of this Act is to promote their conservation and efficient utilisation, thereby ensuring stable employment and settlement throughout Iceland.*

Institutions

There are a number of inter-related government agencies within the system under the direction of the Ministry of Industries and Innovation which has ultimate responsibility. The Ministry of Industries and Innovation⁵ in Iceland is the principal management organization responsible for Icelandic fisheries and has the ultimate responsibility for fisheries management. They act according to law issued by the parliament (Alþingi), and according to advice from the Marine and Freshwater Research Institute (MFRI). The executive body is the Directorate of Fisheries (Fiskistofa)⁶, which is responsible for the implementation of Fishery Regulations on behalf of the Ministry. Key functions of the Directorate of Fisheries include: Implementation of regulations, collection and collation of fishery catch data, managing and policing the Icelandic ITQ system and supporting research, survey work and Coastguard surveillance activities. The Icelandic Coast Guard⁷ is responsible for control at sea, both of the catches and the quality of the vessels. It performs sea and air patrols and monitoring of fishing within the Icelandic zone. It also operates the Icelandic Maritime Traffic Service within its operations centre which has a key role in ensuring safety at sea, but can also take action if the behaviour of a fishing vessels is unusual. The Marine and Freshwater Research Institute (MFRI)⁸ conducts a wide range of marine research and provides the Ministry with scientific advice. MFRI has wide international cooperation in all major fields of marine science, as indicated by its publication record⁹.

TAC and ITQ system

Limiting the total annual catch of haddock is achieved primarily by an annual TAC. The TAC is set by the Ministry taking advice from MFRI, which is responsible for collecting and analysing scientific data on the stock. Management also includes fora for consultation with stakeholders.

The MFRI advice is based on calculations done within the framework of ICES (The International Council for

1 <http://www.fiskistofa.is/english/fisheries-management/>

2 <https://www.government.is/topics/business-and-industry/fisheries-in-iceland/>
[and https://www.government.is/topics/business-and-industry/fisheries-in-iceland/fisheries-management/](https://www.government.is/topics/business-and-industry/fisheries-in-iceland/fisheries-management/)

3 <https://www.althingi.is/lagas/nuna/2006116.html>

4 <https://www.althingi.is/lagasafn/kaflar/nuna/33.html> (laws)

and

<https://www.reglugerd.is/reglugerdir/33/> (regulations)

See also: <https://simplebooklet.com/stjrnfiskeia20212022|gogreglugerir>

5 <http://eng.atvinnuvegaraduneyti.is/>

6 <http://www.fiskistofa.is/english>

7 <http://www.lhg.is/english>

8 <https://www.hafogvatn.is>

9 <https://www.hafogvatn.is/is/midlun/utgafa/ritaskra>

Exploration of the Sea)¹⁰ by the ICES North-Western Working Group (NWWG)¹¹, according to standards approved by ICES in regular benchmark assessments¹². ICES provides advice, which normally, but not necessarily is followed by MFRI and subsequently by the Ministry. The ministry also seeks advice from ICES on management plans.

In 2020, because of the ongoing Covid 19 epidemic, the advice was made by MFRI according to the management plan, based on an assessment performed by MFRI following ICES standards, without involving ICES. In 2021, the normal procedure was resumed.

There is a management plan in place for most commercial stocks in Iceland, including haddock, with a general objective stated as: *The management strategy for Icelandic fish stocks, in general, is to maintain the exploitation rate at the level which is consistent with the Precautionary Approach and that generates maximum sustainable yield (MSY) in the long term.*¹³ When harvest rules have been established in a management plan, as for haddock, the Ministry recognizes an obligation to set the TAC accordingly. The current management plan for haddock was last examined and approved by ICES in 2019.¹⁴ The plan is publicly available¹⁵.

The total annual TAC is distributed on vessels as individual transferable quotas (ITQ), managed by the Directorate. The ITQ system has evolved gradually in Icelandic fisheries management and was fully implemented in 1990. The legal basis for the ITQ system is the principal fisheries management act (116/2006)¹⁶. The main elements are:

- 1 Each vessel is assigned a quota share (%) in each stock, initially based primarily on catch history over a reference period.
- 2 The annual allowable catch for each vessel from each stock is obtained by multiplying the TAC of the year and the vessel's quota share (as a proportion).

Quotas can be transferred between vessels; this applies both to quota shares and annual catch allotments. For most stocks, including haddock, quotas can also be transferred between years and between species, but only within limits. Quota transfer is intended to promote rationalisation and thus increase profitability in the industry, as well as reducing the incentive for discarding, but there has been concern that it can be used to legalize over-exploitation of vulnerable but valuable species. An overview of the system is provided in Agnarson & al, 2016¹⁷. A recent study of the transfer system in Iceland (Oostdijk & al, 2020)¹⁸ describes the performance of this system in detail and concludes that *'The trend toward individual quota and discard bans presents a challenge for mixed fisheries: how to avoid widespread under-utilization of quota due to choking effects of individual species for which quota is exhausted. Iceland's demersal fishery has met this challenge using the most elaborate set of balancing mechanisms in the world.....The absence of persistent overfishing of individual stocks is attributed to limits that have been tightened over time and are very strict for the primary target species. These results highlight the potential for balancing mechanisms to facilitate sustainable exploitation of distinct interconnected resources and the importance of adapting implementation to local circumstances.'*

10 <https://www.ices.dk/Pages/default.aspx>

11

https://www.ices.dk/sites/pub/Publication%20Reports/Expert%20Group%20Report/Fisheries%20Resources%20Steering%20Group/2021/NWWG_publication%20with%20multiple%20files/NWWG%202021_10%20Haddock%20in%205a.pdf

12 WKICEMSE

2019:

<http://www.ices.dk/sites/pub/Publication%20Reports/Expert%20Group%20Report/acom/2019/WKICEMSE/WKICEMSE%20Report%202019.pdf>

13 <https://www.government.is/topics/business-and-industry/fisheries-in-iceland/>

14 https://www.ices.dk/sites/pub/Publication%20Reports/Advice/2019/Special_Requests/iceland.2019.07.pdf

15 <https://www.government.is/topics/business-and-industry/fisheries-in-iceland/>

16 <https://www.althingi.is/lagas/nuna/2006116.html>

17 <https://www.sciencedirect.com/science/article/pii/S0308597X16302238>

18 Oostdijk & al: www.pnas.org/cgi/doi/10.1073/pnas.2008001117

Control of landings

All fish that is caught (with very few exceptions) has to be landed and the landings have to take place in authorized ports and weighed by authorized weighers¹⁹. These landings are reported to the Directorate and are the primary source of catch data. All landings have to be accounted against a quota. If the vessel does not have a quota for a landing, it has to buy one, and there is an efficient market for buying and selling quotas. To reduce the incentive for high-grading, undersized fish that is caught has to be sold but only part of the catch is subtracted from the quota and the fisher gets a strongly reduced price. The surplus goes to a fund to promote scientific work of the MFRI.

General fishing permits are of two types, a general fishing permit with a catch quota and a general fishing permit with a hook-and-line catch quota. In addition, parts of the total TAC is set aside for special purposes (for example Strandveidar²⁰, Bygdakvoti²¹), mostly to support local communities and small scale fisheries.

Log books are compulsory, and recently, only electronic logbooks (or mobile phone apps) are accepted²². The fishing year in Iceland runs from 1st September - 31st August.

Protective measures

These include area closures (temporary and permanent) and gear restrictions.

There is an extensive system of area closures that are to a large extent, but not exclusively, designed to avoid exploitation of cod at the spawning grounds in the spawning season and to avoid catching juvenile fish. Closures can be permanent or temporary. Permanent closures are according to regulations by the Ministry and can be valid for parts of the year or the whole year. They are intended to protect spawning grounds, nursery areas, vulnerable habitats etc. and most of them have been in place for many years. The latest revision was in 2019²³. Fiskistofa has recently launched a map solution (Hafsjá) to inform about all closures Permanent and short term as well as other information (Figure 1)²⁴.

19 <https://www.reglugerd.is/reglugerdir/eftir-raduneytum/sjavarutvegsraduneyti/nr/20213>

20 <https://www.fiskistofa.is/fiskveidistjorn/umfiskveidistjornunarkerfid/strandveidar/>

21 <https://www.fiskistofa.is/veidar/aflaheimildir/bygdakvoti/>

22 <https://www.fiskistofa.is/fiskveidistjorn/afladagbaekur/>

23 <https://www.reglugerd.is/reglugerdir/eftir-raduneytum/atvinnuvega--og-nyskopunarraduneyti/nr/21660>
and

<https://www.reglugerd.is/reglugerdir/eftir-raduneytum/atvinnuvega--og-nyskopunarraduneyti/nr/21661>

24 <http://atlas.lmi.is/mapview/?application=haf>

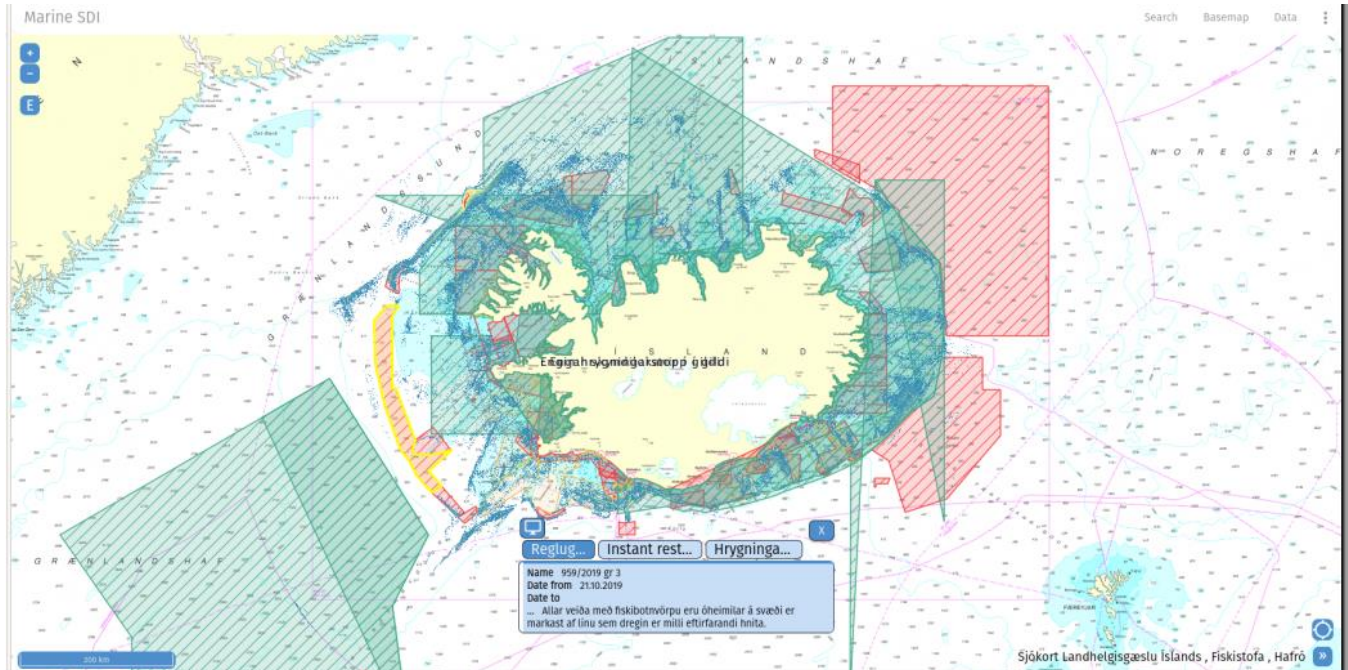


Figure 1. Screenshot of an example of the map in Hafsjá. The coloured fields are various closures. One (with yellow outline in the West) has been marked, and the label at the bottom gives details of that regulation. The small dots are location of catches (all gears in this example).

Temporary closures are as a rule triggered by reports from the Coast Guard, Directorate or others of too much undersized fish. Recently in 2020, the Directorate has taken over the administration of these closures from the MFRI. Such closures are introduced on short notice (hours) and are valid for 3 weeks. They are published on the website of the Directorate, and shown in the Hafsjá map.

There are mesh size regulations in place to protect juveniles; the standard mesh size in trawl is 135 mm²⁵. If undersized fish are caught, they have to be landed. Special rules apply for payment to encourage landing, but discourage catching of undersized fish.

Discards are prohibited in Iceland.²⁶ Discards are not included in the assessment and are considered to be small. To some extent they are monitored, mostly for cod and haddock.

International relations

Policies incorporate a number of International Agreements and declarations²⁷, including; UN Convention of the Law of the Sea, Agenda 21 of the Rio Declaration, FAO Code of Conduct for Responsible Fisheries and the International Plan of Action to prevent, deter and eliminate Illegal, Unregulated and Unreported Fishing. Iceland has broad international scientific cooperation through organisations such as [the Northeast Atlantic Fisheries Commission](http://www.neafc.org/) (NEAFC)²⁸, [the Northwest Atlantic Fisheries Organization](http://www.nafo.int/) (NAFO)²⁹, and [the North Atlantic Marine](http://www.northatlanticmarine.org/)

25 Mesh size regulations: <https://www.reglugerd.is/reglugerdir/eftir-raduneytum/atvinnuvega--og-nyskopunarraduneyti/nr/4032>

26 <https://www.althingi.is/lagas/nuna/1996057.html>

27 <https://www.government.is/topics/business-and-industry/fisheries-in-iceland/international-policy/>

28 <http://www.neafc.org/>

29 <http://www.nafo.int/>

[Mammal Commission](#) (NAMMCO)³⁰. Icelandic scientists have been involved in many international projects arranged by these organizations and in co-operative projects with research institutes and universities.

7.2 Stock status update

Stock identity and distribution

Haddock in Icelandic waters is regarded as a local stock and managed exclusively by Iceland. Some larval drift to East Greenland may occur occasionally; no other exchange with outside areas is known. Haddock is found all around the Icelandic coast, but principally in the relatively warm waters off the west and south coast, in fairly shallow waters (50-200 m depth). In recent years a larger part of the fishable stock has been found off the north coast and in warm periods a large part of the immature fish have been off the north coast of Iceland. The location of catches has shifted accordingly (see Figure 9 in section 7.3).

Spawning has historically been limited to the southern waters.

Assessment data.

The assessment relies on four sources of data. These are the two surveys, and the amounts landed and samples from commercial landings that are used to produce catches in numbers at age. Stock weights and catch weights at age are derived from the spring survey and catches respectively. The maturity data is similarly collected in the spring survey. Prior to 1985, when the spring survey started, stock weights and maturity at age were assumed constant at the 1985 values.

Catch data. In Iceland, the fishery for haddock is conducted with bottom trawl and long-line. The share of long-line has been increasing, and at present they have about equal shares. Other gears, like Danish seine, take a minor part. Most long-line catches are taken in inshore waters, where trawlers are not allowed to operate.

30 <http://www.nammco.no/>

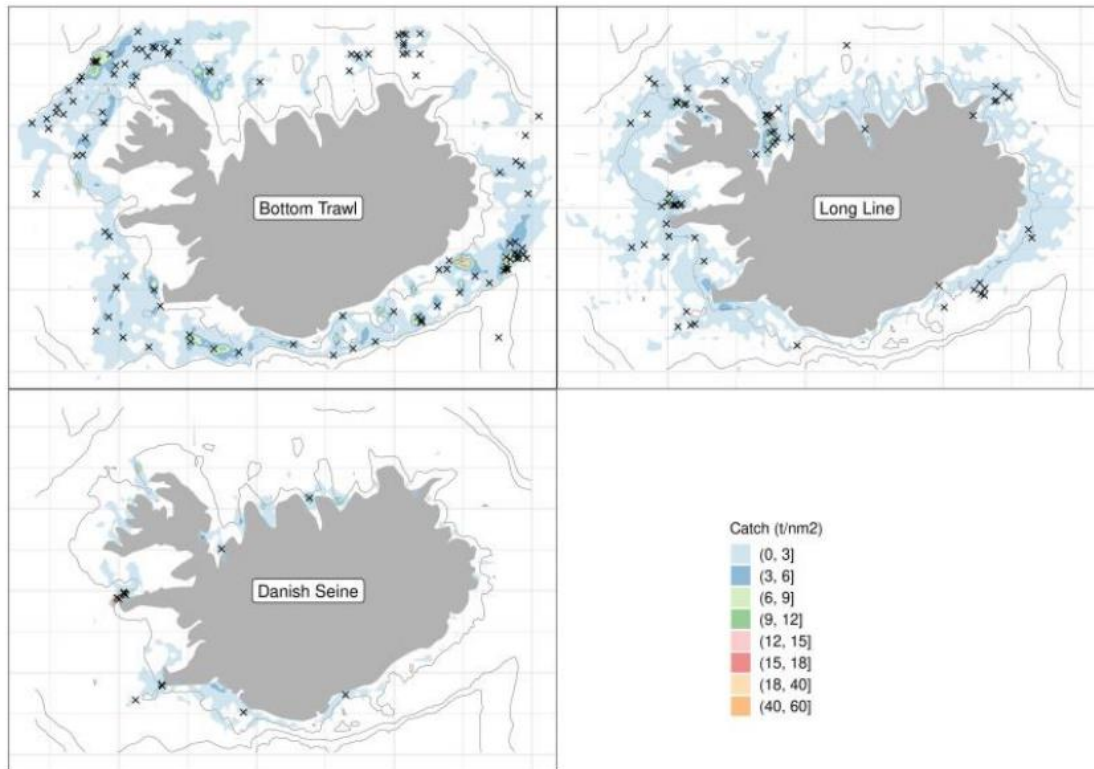


Figure 2. Haddock in 5a. Fishing grounds in 2020 as reported in logbooks (tiles) and positions of samples taken from landings (asterisks) by main gear types. BMT: Bottom trawl, LLN: Long line, DSE: Danish seine.

The sampling of catches³¹ is fully computerised and directly linked to the daily landings statistics available from the Directorate of Fisheries. For each species, each fleet/gear and each landing stratum a certain target of landings amounts behind each sample is pre-specified. Once the cumulative daily landings value pass the target value an automatic request is made to the sampling team for a specific sample to be taken. Most of the age samples are taken from landings by the branches of the MRI but the rest by observers from the Directorate of Fisheries. For the trawl fisheries, this seems to work well, while the coverage of the long line catches for haddock is less complete (Figure 2). There may be logistic problems, in particular if the landing site is far away from the nearest available observer.³²

All Icelandic catches of haddock (as well as all other commercial fish) have to be landed in authorized ports and weighed by authorized weighers.³³ Almost all haddock is landed gutted and the weights are rescaled to un-gutted by dividing by 0.84. The exact value of the true scaling factor may vary, but as this is only a scaling, it is not critical. These landings are reported to the Directorate and are the primary source of catch data.

Discards. In Iceland, discards are prohibited³⁴ and are generally assumed to be minor, although direct measurements of discards is problematic and incomplete. Discards are not included in the assessment. MFRI does

31 http://www.ices.dk/sites/pub/Publication%20Reports/Expert%20Group%20Report/acom/2015/WKICE%202015/wkice_2015_final.pdf

32 Communicated at meeting with the Directorate 13 Jan. 2021.

33 <https://www.reglugerd.is/reglugerdir/eftir-raduneytum/sjavarutvegsraduneyti/nr/20213>

34 <https://www.althingi.is/lagas/nuna/1996057.html>

systematic comparisons of length distributions in catches of cod and haddock with and without inspectors from the Directorate on board of fishing vessels³⁵. Discarding of haddock is low (<5% by numbers since 2007, <1% by weight since 2010 – Figure 3), but there is concern that it will increase as the incoming 2019 year class looks very strong.

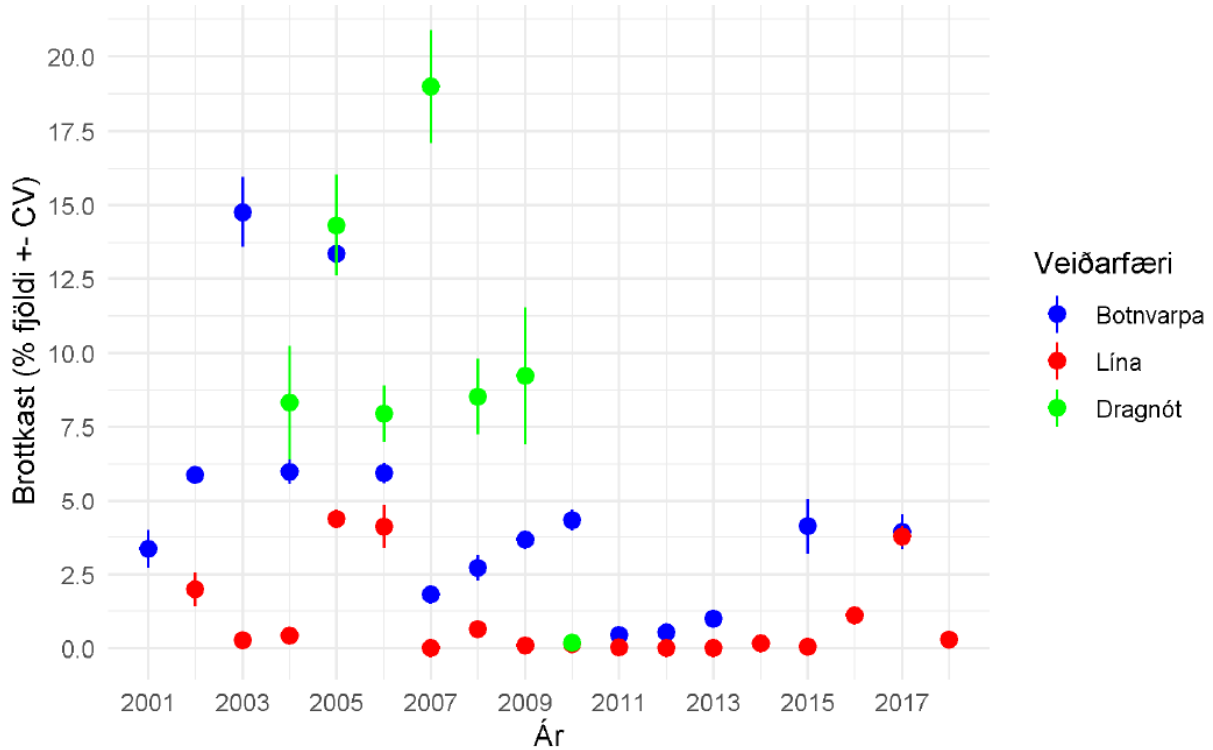


Figure 3. Discard rates (% n) of haddock 2001-2018, blue = demersal trawl, red = long line, yellow = gill net, green = demersal seine.

Survey data. Iceland has two extensive bottom trawl surveys, in the spring and in the autumn. Both are used in the assessment of haddock. These surveys are more extensive than most surveys that are used around the world for routine assessments (530 stations in the spring survey, 380 stations in the autumn survey – Figure 4). There are only minor changes from year to year in the coverage. An extensive survey manual is available³⁶.

35 <https://www.hafogvatn.is/static/research/files/1608029972-hv2020-41.pdf>

36 <https://www.hafogvatn.is/static/research/files/fjolrit-156.pdf>

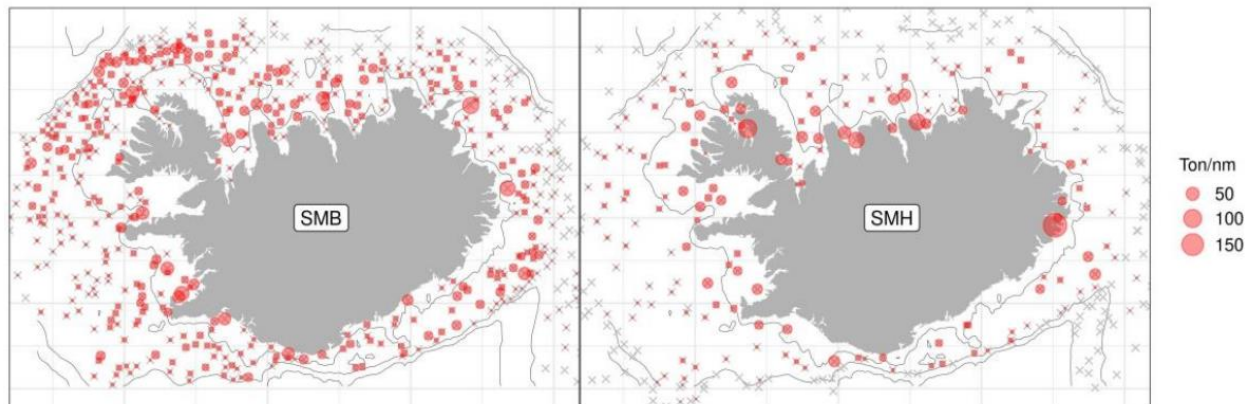


Figure 4. Positions of trawl hauls and catches of haddock in the spring and autumn surveys.

For haddock, the surveys provide estimates of relative abundance at age, and also stock weights at age and maturity at age data.

Assessment method

The assessment model used is a statistical catch-at-age model named ‘Muppet’³⁷(Multi Use Pre-Programmed Ecosystem Toolbox), which is used for several Icelandic stocks. A description of the method, as used for haddock as well as a full description of the preparation of the data used for tuning and as input is provided in the stock annex for haddock.³⁸ For haddock, the model runs from 1979 onwards and covers ages 1 to 10, where the age of 10 is a plus group. Natural mortality is set to 0.2 for all age groups. Selection pattern of the commercial fleet is defined in terms of mean stock weights at age. The rationale for this choice, compared to a more traditional age-based selection, is to account for observed density dependence in growth between year classes. Larger year classes tend to have lower mean weight compared to smaller year classes. As fishery selection is mainly size based, the assessment model using a size-based selection only requires two parameters to estimate the selection pattern. In contrast an age-based selection pattern would require parameter based on multiple selection time periods. The method was approved by ICES at a benchmark in 2019. The model is largely unchanged since 2007 and was used in parallel to the previous assessment since 2013.

Assessment performance

The retrospective pattern looks reassuring for recent years (Figure 6 below). The residuals (Figure 5) are scattered with no clear clusters. When one of the surveys is omitted, the results are still quite similar³⁹.

37 https://github.com/Hafro/Muppet_HCR/

38 https://www.ices.dk/sites/pub/Publication%20Reports/Stock%20Annexes/2021/had.27.5a_SA.pdf

39 https://www.hafogvatn.is/static/extras/images/02-haddock_tr1259376.pdf

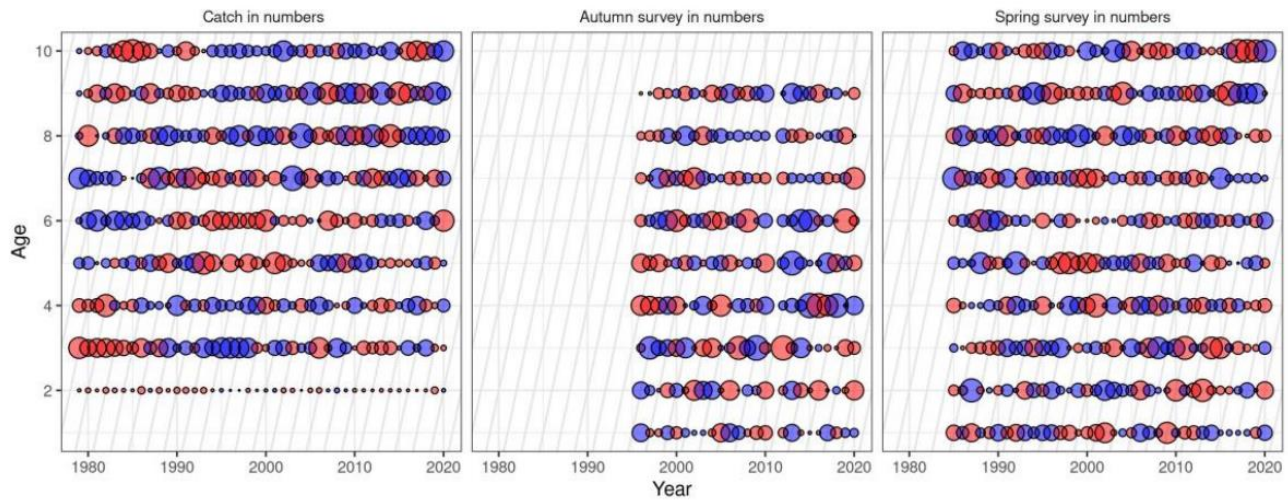


Figure 5. Catch and survey residuals. Red indicates negative (obs< model).

Assessment results

The outcome of the assessment is shown in Figure 6, which also shows the retrospective inconsistencies over the last 5 years. According to this assessment, the state of the stock is rather similar to the recent years, with a relatively stable biomass and a slight increase in the harvest rate in the last 5 years. The harvest rate now (0.45) above the target of 0.35. The recruitment in 2020 was low, while the recruitment in 2021 (2019 year class) looks strong,

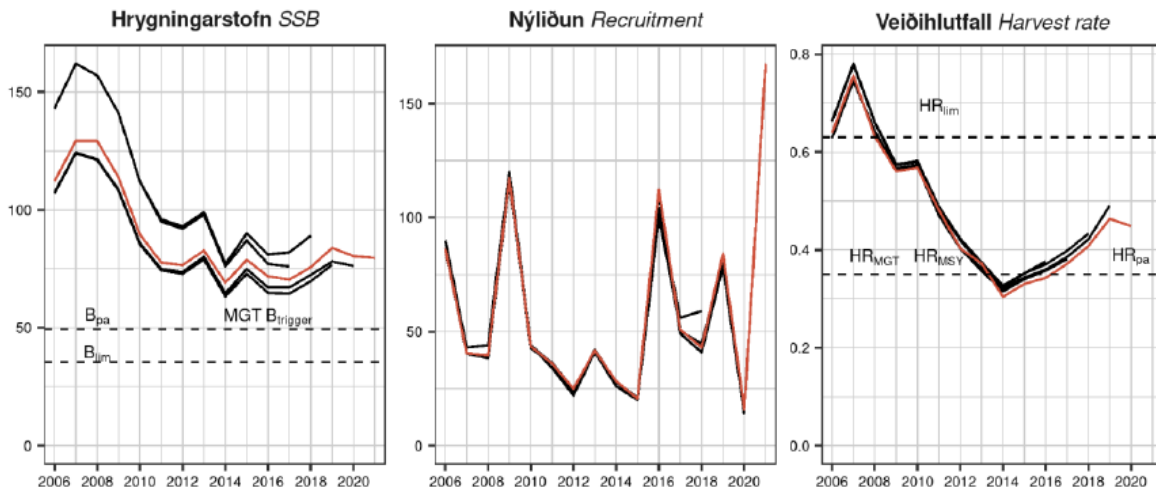


Figure 6. Current assessment (red line) compared with previous estimates (2017–2020) From the MFRI advice⁴⁰.

40 <https://www.hafogvatn.is/static/extras/images/02-haddock1259378.pdf>

Reference points and harvest rule.

The currently valid reference points are tabulated below. They were derived in the benchmark process by ICES in 2019⁴¹, following ICES standards.

Nálgun <i>Framework</i>	Viðmiðunarmörk <i>Reference point</i>	Gildi <i>Value</i>	Grundvöllur <i>Basis</i>
Aflaregla <i>Management plan</i>	MGT $B_{trigger}$	49 400 t	Slembireikningar <i>Stochastic simulations (ICES 2019)</i>
	HR _{MGT}	0.35	Aflaregla <i>Management plan</i>
Hámarksafurkastur <i>MSY approach</i>	HR _{MSY}	0.35	Slembireikningar <i>Stochastic simulations (ICES 2019)</i>
	MSY $B_{trigger}$	49 400 t	B_{pa}
Varúðarnálgun <i>Precautionary approach</i>	B_{lim}	35 500 t	B_{loss}
	B_{pa}	49 400 t	$B_{lim} \times e^{1.645 \times 0.2}$
	HR _{lim}	0.63	Veiðihlutfall sem leiðir til þess að hrygningarstofn er yfir B_{lim} með 50% líkum <i>Equilibrium HR which will maintain the stock above B_{lim} with a 50% probability</i>
	HR _{pa}	0.35	Veiðihlutfall sem leiðir til $P(SSB > B_{lim}) = 95\%$ með $B_{trigger}$ <i>HR leading to $P(SSB > B_{lim}) = 95\%$ með $B_{trigger}$</i>

The lowest observed SSB in the time series (Bloss) is the starting point for setting these reference points. As there is no evidence of reduced recruitment at that level of SSB, this value is used for B_{lim} , representing the SSB 'below which recruitment dynamics are unknown'. B_{pa} is then derived such that there is a 5% probability of really being at B_{lim} when the assessment indicates a stock at B_{pa} , assuming a CV of 0.2, which effectively means $B_{pa} = B_{lim} \times 1.4$.

The precautionary mortality reference points were derived by long term simulation of the stock taking into account the stock-recruitment, growth and maturity relationship assumed for the harvest rule simulations. In the management plan, the exploitation is defined in terms of the harvest rate (HR) (catch as fraction of total biomass above 45 cm) in the advisory year rather than in terms of fishing mortality. Accordingly, precautionary mortality reference points are primarily set in terms of HR. HR_{lim} is set as the HR that, in equilibrium, gives a 50% probability of $SSB > B_{lim}$ without assessment error. According to a recent revision of ICES standards⁴², HR_{pa} is set as the HR that has a less than 5% probability of generating B_{lim} when applied in the harvest rule simulation model. F_{pa} is not defined for this stock.

MSY reference points: HR_{MSY} was estimated by running the harvest rule simulation model with errors also in the assessment step (Figure 7), setting HR_{MSY} as the HR leading to maximum mean catch in the long term while having a less than 5% risk of bringing SSB below B_{lim} . Without the risk constraint, maximum yield is estimated to be obtained at 0.45, while the maximum HR with that constraint is 0.35, which becomes the HR_{MSY} and is used as target HR in the management plan. Because of this constraint, MSY $B_{trigger}$ is set at B_{pa} , according to ICES standards. This value is also used for $B_{trigger}$ in the management plan.

41 <http://www.ices.dk/sites/pub/Publication%20Reports/Expert%20Group%20Report/acom/2019/WKICEMSE/WKICEMSE%20Report%202019.pdf>

42 https://www.ices.dk/sites/pub/Publication%20Reports/Advice/2021/2021/Advice_on_fishing_opportunities.pdf

Catches

SSB

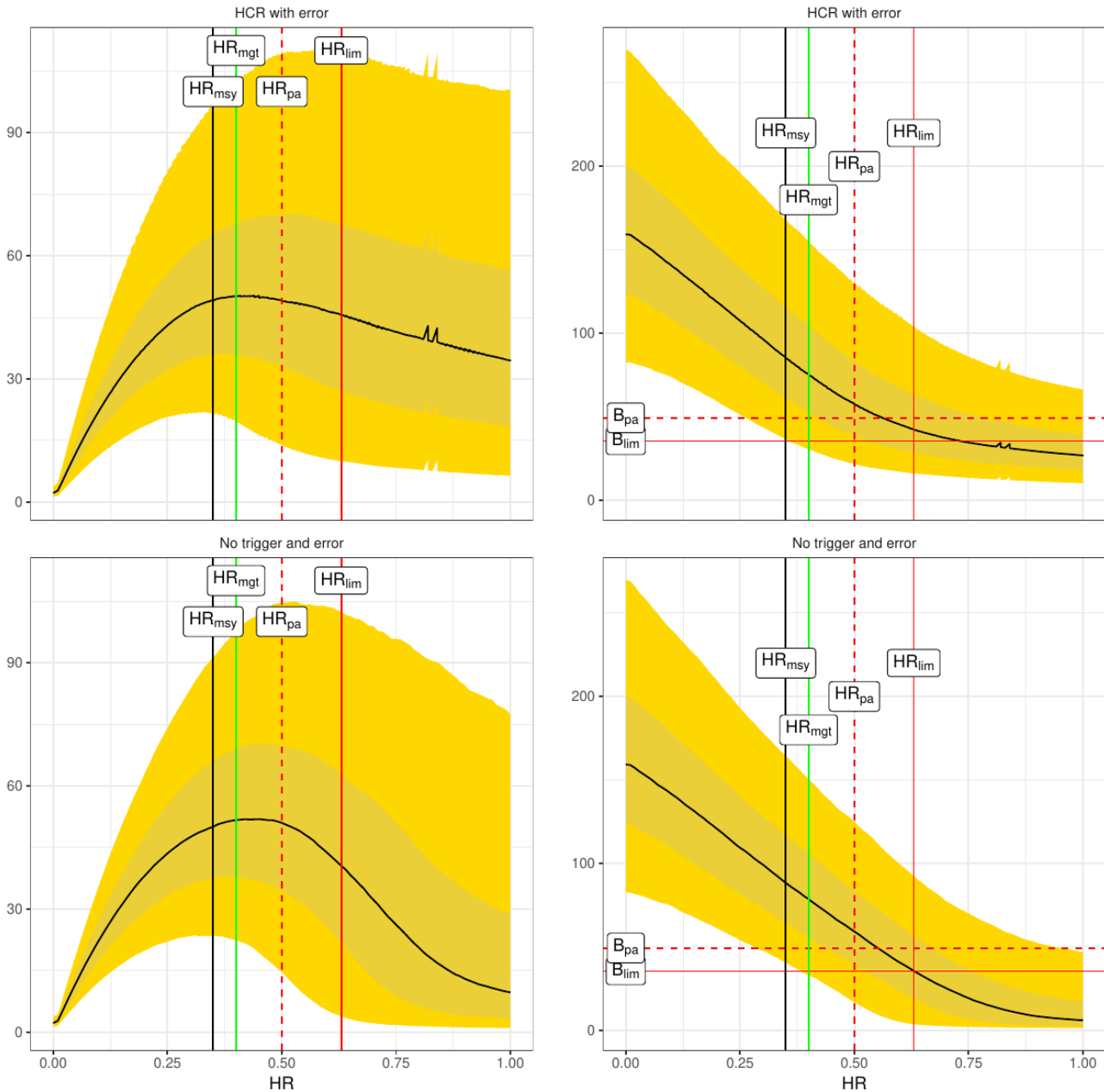


Figure 7. Long term average yield and SSB as function of HR targets. The top panel shows the results the HCR with a trigger at B_{pa} , with both implementation error and assessment error. The bottom panel shows results without management trigger and error.

Management plan: There is a management plan in place for Icelandic haddock. It was introduced in 2013 and revised in 2019⁴³. It has a fixed target harvest rate of 0.35, with a linear reduction towards 0 if SSB falls below a trigger biomass of 49400 tonnes. As this is a harvest rule defined by constraining exploitation, it has no target

43 http://www.ices.dk/sites/pub/Publication%20Reports/Advice/2019/Special_Requests/iceland.2019.07.pdf

biomass. The official text is⁴⁴:

The Harvest Control Rule (HCR) is applied to calculate the annual total allowable catch (TAC) based on 35% (HRMGT) of the biomass of 45cm and larger haddock in the advisory year (B45cm+,y+1). The TAC for the fishing year y/y+1 (September 1 of year y to August 31 of year y+1) is calculated as follows:

$$TAC_{y/y+1} = HRMGT * B_{45cm+,y+1}$$

If the spawning stock biomass (SSB) falls below 49 400 tonnes (MGT Btrigger), the HCR dictates that harvest rate shall be reduced linearly to zero based on the ratio of the SSB estimated and MGT Btrigger, the TAC for the fishing year y/y+1 is then calculated as:

$$TAC_{y/y+1} = HRMGT * SSB / MGT B_{trigger} * B_{45cm+,y+1}$$

This harvest rule was tested and approved by ICES in 2019, and has remained unchanged since then.

7.3 Landings update

Landings have fluctuated around 50 000 tonnes for the last 50 years, except for some peaks when large year classes appeared (Figure 8). In the recent decades, catches are almost exclusively by Icelandic vessels, the remainder is by Faroese and to a lesser extent Norwegian vessels.

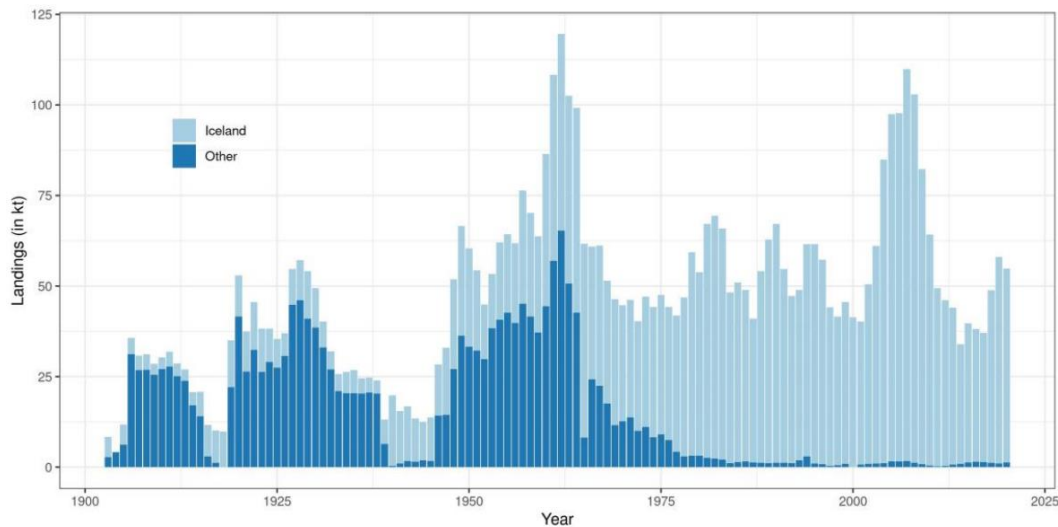


Figure 8. Recorded landings since 1905.

The species is found all around the Icelandic coast, principally in the relatively warm waters off the west and south coast, in fairly shallow waters (10-200 m depth). Haddock is also found off the north coast and in warm periods a large part of the immature fish have been found north of Iceland. In recent years a larger part of the fishable stock

44 <https://www.government.is/topics/business-and-industry/fisheries-in-iceland/>

has been found off the north coast of Iceland than the last two decades of the 20th century. (Figure 9 and 10). Spawning has historically been limited to the southern waters.

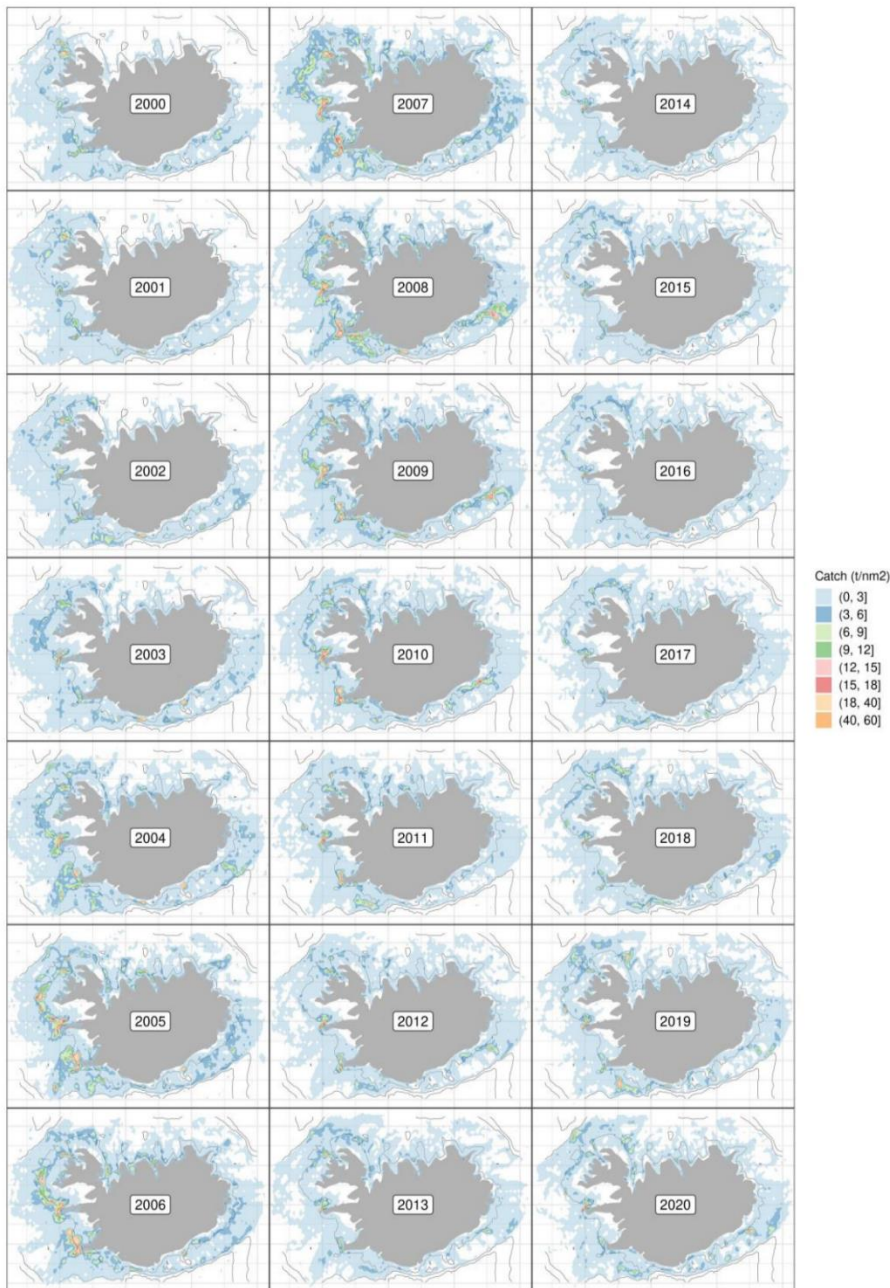


Figure 9. Location of catches by year.

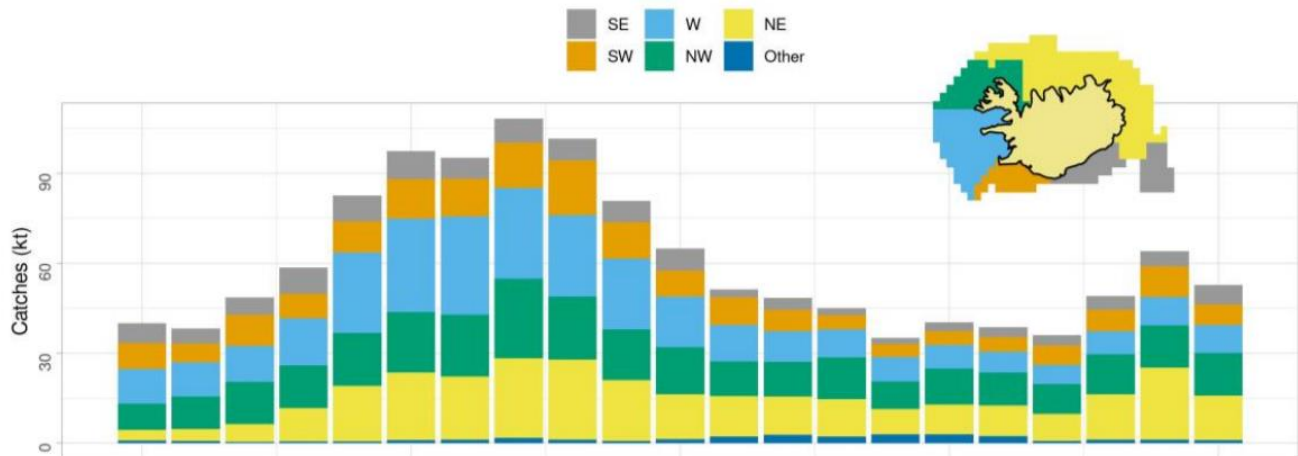


Figure 10. Location of catches of haddock by region.

Haddock is caught with long-line and trawl (Figure 11). Traditionally, trawlers have dominated, but the contribution by long-liners has increased gradually and is now about 40%. Long-liners often operate inshore where trawling is not permitted. Other gears have relatively small catches.

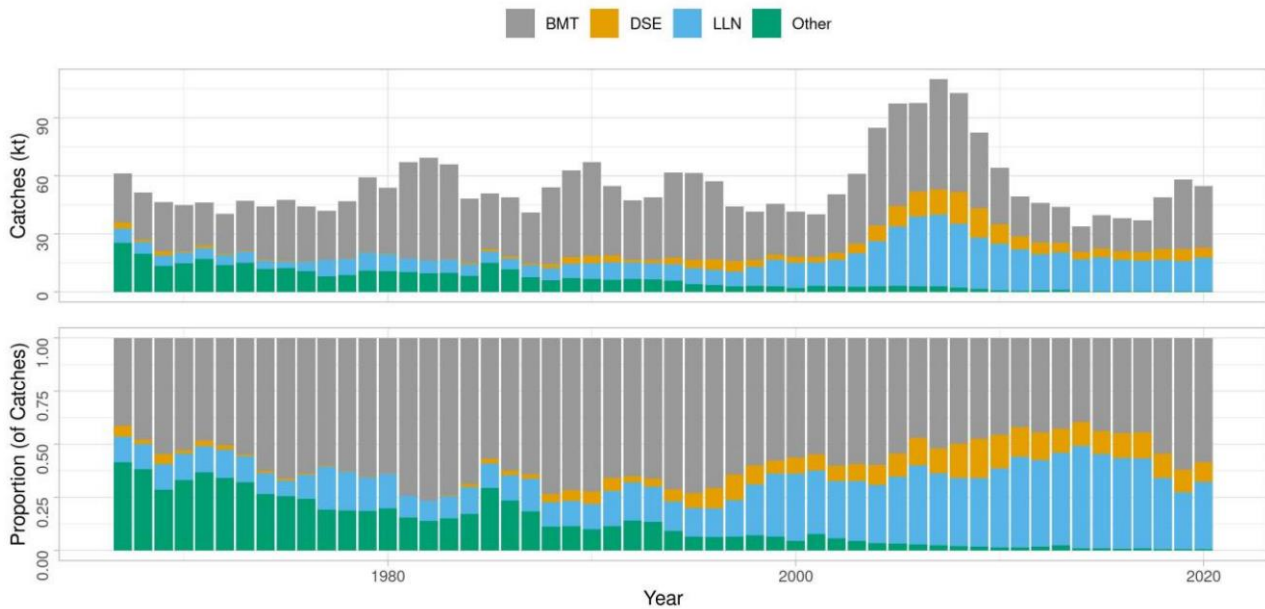


Figure 11. Catches by gear. BMT: Bottom trawl. DSE: Danish sine. LLN: Long line.

Adherence to the advice. Catches have usually not been far from the TAC (Figure 12) In the last 10 years (Table 2), catches have consistently been above the TAC, the total catch exceeding the TAC by 1-21%. Prior to 2014, when the first harvest rule was implemented, the TAC sometimes also was set higher than the scientific recommendation. The management system permits transfer of quotas, also between species, and for haddock, substantial catches of haddock have been covered by quotas for other species in recent years (Figure. 13).

For the fishing year 2020/21, the national TAC was increased by 8000 by the Ministry midway in the season, from 45,389 t to 53,389 t. This was in response of increased availability of haddock, and imbalance between quotas of

haddock and cod in the mixed fishery. The background appears to be a combination of a large incoming year class of haddock and a more conservative harvest rule. The ambition is to reduce next year's quota by the same amount. The final catch in the 2020/21 fishing year was about 60 000 t⁴⁵.

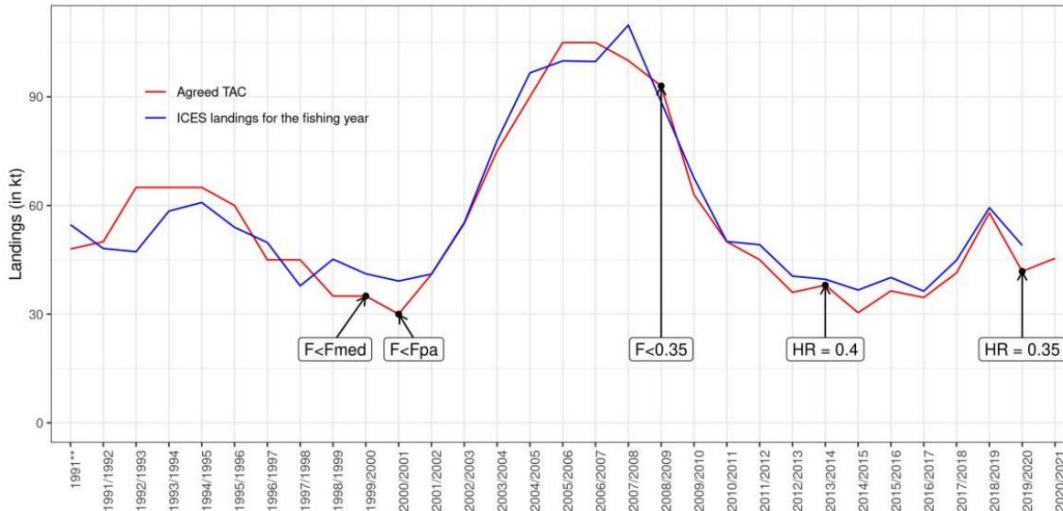


Figure 12. TAC and landings for haddock.

Table 5. TACs and catches

Haddock. Recommended TAC, national TAC, and catches (tonnes).

Fiskveiðiár Fishing year	Tillaga Recommended TAC	Aflamark National TAC	Afli Íslandinga Catches Iceland	Afli annarra þjóða Catches others	Afli alls Total catch
2010/2011	45 000	50 000	50 042	243	50 285
2011/2012	37 000	45 000	49 179	227	49 179
2012/2013	32 000	36 000	40 481	781	40 512
2013/2014	38 000	38 000	38 948	681	39 628
2014/2015	30 400 ¹⁾	30 400	35 403	1167	36 656
2015/2016	36 400 ¹⁾	36 400	38 646	1471	40 117
2016/2017	34 600 ¹⁾	34 600	34 754	1586	36 340
2017/2018	41 390 ¹⁾	41 390	42 500	1200	43 700
2018/2019	57 982 ¹⁾	57 982	58 632	750	59 382
2019/2020	41 823 ²⁾	41 823	47 894	1097	48 991
2020/2021	45 389 ²⁾	45 389 (53 389 ³⁾)			
2021/2022	50 429 ²⁾				

¹⁾ 40% aflaregla. 40% harvest control rule.

²⁾ 35% aflaregla. 35% harvest control rule.

³⁾ Aflamark aukið um 8000 t um mitt fiskveiðiár. TAC was increased by 8000 t mid-fishing year.

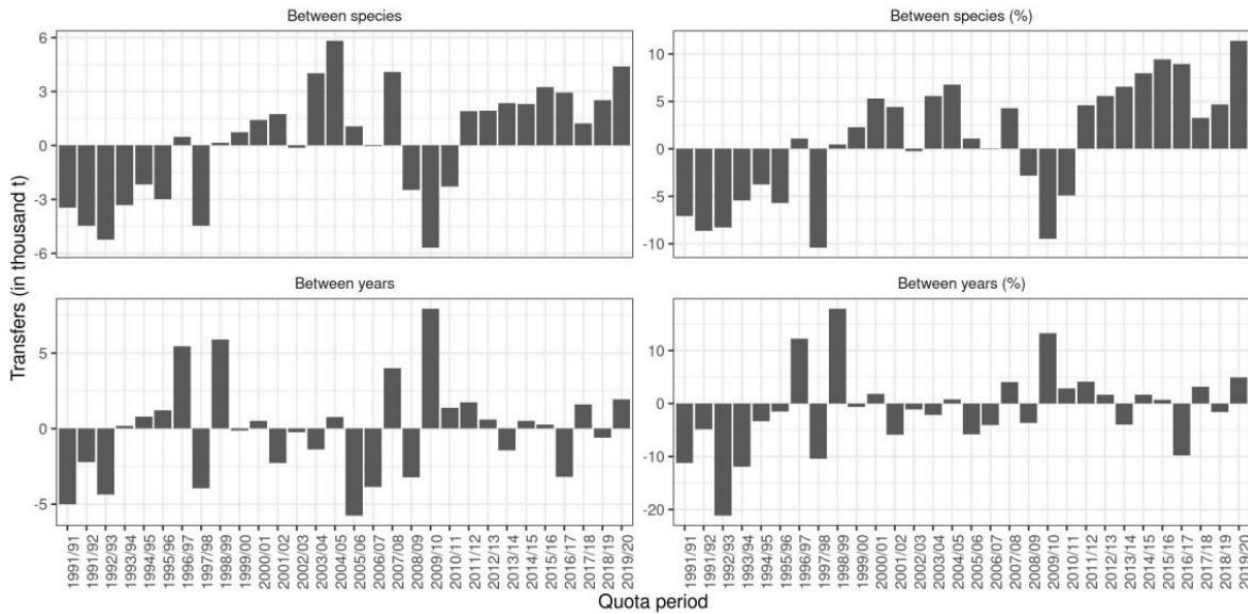


Figure 13. Net transfer of quota in the Icelandic ITQ system by fishing year. Between species (upper): Positive values indicate a transfer of other species to haddock, but negative values indicate a transfer of haddock quota to other species. Between years (lower): Net transfer of quota for a given fishing year (may include unused quota).

7.4 Enforcement and Compliance update

The Icelandic Directorate of Fisheries is an independent administrative body responsible to the Fisheries Minister, responsible for the day to day implementation of the Act on Fisheries Management and related legislation, for day-to-day management of fisheries and for supervising the enforcement of fisheries management rules. More specifically, the Directorate of Fisheries works in accordance with the following Acts, the Directorate of Fisheries Act (no. 36/1992)⁴⁶, the Fisheries Management Act (no. 116/2006)⁴⁷, the Act on Fishing in Iceland's Exclusive Economic Zone (no. 79/1997), the Act concerning the Treatment of Commercial Marine Fish Stocks (no. 57/1996) and the Act on a Special Fee for Illegal Marine Catch (no. 37/1992). Accordingly, it issues fishing permits to vessels and allocates catch quotas, imposes penalties for illegal catches, supervises the transfer of quotas and quota shares between fishing vessels, monitors vessels using the VMS system e-logbooks, controls the reporting of data on the landings of individual vessels and monitors the weighing of catches⁴⁸. It also provides supervision on board fishing vessels and in ports of landing (i.e. shore based monitoring), which involves inspecting the composition of catches, fishing equipment and handling methods. It works closely with the Icelandic Coast Guard, which carries out fisheries inspection at sea, monitors the EEZ and receives required notifications from vessels, Port Authorities and the MFRI. A full list of regulations which was harmonised and streamlined starting in 2019 is available on the Ministry's website⁴⁹ (see also the digital booklet for the 2021-2022 regulations at https://vefbirting.prentmetoddi.is/raduneyti/stjorn_fiskveida_2020-21/94/).

The Fisheries Management Act sets out penalties for the violation of its provisions, or rules adopted by virtue of it, which are provided in detail in the Act Concerning the Treatment of Commercial Marine Fish Stocks (Act No. 57 1996⁵⁰). Provisions of the Act on a Special Fee for Illegal Marine Catch⁵¹ are also applied as appropriate. Penalties range from the issue of reprimands by the Directorate of Fisheries and the suspension of commercial fishing permits to fines and, in cases of serious or repeated deliberate violation, imprisonment for up to six years (Article 24 and 25 of Act No. 116/2006).

Control of discarding of fish is provided for by the Treatment of Commercial Marine Stocks Act No. 57 1996, which prohibits discarding and fishing without sufficient quota. The Act requires the Directorate of Fisheries to monitor and publish information on catches of the fleet (Articles 2-3). Furthermore, the Act stipulates that all fish caught within the Icelandic EEZ, or during trips where a proportion of fishing activities take place in the EEZ, must be landed in an officially recognised port. Fiskistofa also performs check at sea to check for differences in catches of certain vessels when the Fiskistofa inspector is on board and when not, to detect discards. Some findings have been published in 2019⁵² and 2020⁵³.

Within two hours of landing catches are officially separated, weighed and recorded by accredited weighing stations and reported against the appropriate quota allocation following provisions outlined in the Act No 57, 1996 concerning the Treatment of Commercial Stocks, and Regulation No. 745/2016 on Weighing and Recording of Marine Resources⁵⁴.

⁴⁶ <https://www.althingi.is/lagas/149a/1992036.html>

⁴⁷ <https://www.ecolex.org/details/legislation/fisheries-management-act-1990-lex-faac003455/>

⁴⁸ <http://www.fiskistofa.is/english/about-the-directorate/>

⁴⁹ <https://www.stjornarradid.is/efst-a-baugi/frettir/stok-frett/2021/09/23/Stjorn-fiskveida-2021-2022-Log-og-reglugerdir/>

⁵⁰ <https://www.althingi.is/lagas/149a/1996057.html>

⁵¹ <https://www.althingi.is/lagas/149a/1992037.html>

⁵² <http://www.fiskistofa.is/umfiskistofu/frettir/aflasamsetning-a-botnvorpu-og-dragnotarveidum>

⁵³ <http://www.fiskistofa.is/umfiskistofu/frettir/aflasamsetning-i-thorskanetum-og-botnvorpu>

⁵⁴ <https://www.stjornartidindi.is/Advert.aspx?RecordID=884be309-64a5-4367-9e4d-f5e7216b6f40>

The weight registration document for each vessel is transmitted to the Fisheries Directorate who record it on their Catch Registration System (the Fisheries Directorate and Landing Ports database GAFL). The Directorate also receives the e-logbook information. During the 2021 remote audit, Fiskistofa confirmed that starting in September 2020 smaller Icelandic vessels are now required to log their catches in an App (essentially an e-logbook) which contains information on catch and bycatch, including that of marine mammals and seabirds. This follows regulation 298/2020⁵⁵. The App also called Afladagbókina or catch diary^{56 57} automatically records the location of the boat during fishing and the captains then records the catch, its condition and by-catch, in a very simple way. The app replaces paper logbooks in the small boat sector, with an electronic catch recording system.

Weighing is undertaken on official port scales certified by the Fisheries Directorate and operated by individuals authorised by the Directorate. In circumstances where there are significant difficulties in using a port scale, private weighing scales can be used provided the company involved has been approved by the port authority, the scales and operators using them are certified and Fisheries Directorate inspectors have unimpeded access to the facilities. This is known as a 'Home-weighing license'. Fish markets can also be authorised to weigh catches by the Directorate.

Processed at sea catch are registered as processed weights using an officially approved yield. This is monitored and verified by the Directorate staff. Weights at landing are checked at the processing base by Directorate staff. Processed weights are converted to live weight equivalents for deduction from each vessel's quota and management purposes by staff at the Directorate. Adjustments can be made by the Directorate to correct for errors – the system is transparent in so far that anyone can enter a vessel registration number on the Directorates website and obtain the catch, species, quota, remaining quota, quota rents for any vessel. The Directorate notes on the website that the information may be corrected by staff at later time post original posting of the information.

A December 2018 report from the Icelandic National Audit Office (NAO)⁵⁸ on certain aspects of the Icelandic enforcement system highlighted that more quantitative data are needed to substantiate the conclusions that discards are low and that there are few irregularities in connection with re-weighing of catches after de-icing. Although available evidence (e.g. data from scientific cruises held up against information reported by the vessels) still indicates that discards are low and re-weighing irregularities not significant, the Directorate of Fisheries has recently placed new staff to control re-weighing at processing plants at risk and has started to publish information on its website showing catch composition reported by fishing vessels on trips with and without an inspector on board, with a view to roll this out more widely to several fishing fleets in Iceland. During the 2021 remote audit, Fiskistofa confirmed that they worked on this issue by increasing surveillance. The results of this surveillance are published online to show the violations and deter other potential violators⁵⁹.

As a result of this process new Regulation has been put in place which essentially places additional Fiskistofa surveillance at the operators cost, for those that do not comply. This is Regulation 990/2020⁶⁰ on (7th) amendment to Regulation no. 745/2016, on weighing and registration of marine catch. Paragraph 3 Article 8 of the Regulation now reads as follows:

⁵⁵ <https://www.reglugerd.is/reglugerdir/eftir-raduneytum/atvinnuvega--og-nyskopunarraduneyti/nr/21887>

⁵⁶ <http://www.fiskistofa.is/umfiskistofu/frettir/afladagbokin-smaforrit-fyrir-rafraena-skrangu-afla>

⁵⁷ <https://www.mbl.is/200milur/frettir/2020/08/31/oll-aflaskraning-rafraena-fra-og-med-morgundeginum/>

⁵⁸ <https://rikisendurskodun.is/wp-content/uploads/2019/01/Eftirlit-Fiskistofu-Stjornsysluuttek.pdf>

⁵⁹ <http://www.fiskistofa.is/umfiskistofu/frettir/hlutfall-kaelimidils-mai-til-agust>

⁶⁰ <https://www.reglugerd.is/reglugerdir/eftir-raduneytum/atvinnuvega--og-nyskopunarraduneyti/nr/22140>

The weigher may deduct 12% when cooling with ice cream or 7% when cooling with an ice concentrate of unprocessed catch which is weighed on a weighbridge finished for export, directly into a transport vessel. The master shall ensure that refrigerant information is received at the port of landing before the catch is weighed and recorded. If the Directorate of Fisheries' inspection reveals a significant deviation from the ice ratio in the vessel's catch, the vessel's catch shall be weighed in accordance with Article 11 for the next 8 weeks. If there are repeated significant deviations from the reported ice ratio in the vessel's catch, the vessel's catch shall be weighed in accordance with Article 11 the next 16 weeks.

Furthermore, Fiskistofa supervised re-weighing 81 times during the 2019/2020 fishing season. Also, in 2019, the Directorate of Fisheries began implementing ISO-31000 the standard intended for effective guidance on risk management for institutions and companies. This is being implemented in an effort to strengthening confidence in the Agency's oversight, and increase efficiency and transparency in the operations of the Directorate of Fisheries.⁶¹

Acts/Laws and Regulations may be accessed by searching by Act/Law/Regulation No./Year (e.g. 116/2006) at <http://www.althingi.is/lagasafn/> (for Acts/Laws) or <https://www.reglugerd.is/> (for Regulations). In addition to their being easily accessible and searchable online laws and regulations are also effectively disseminated through an online law gazette which provides the most up to date versions of the legislation (i.e. incorporates latest amendments)⁶².

The Fisheries Directorate website also prominently displays announcements relating to the management of the fishery including, for example, in relation to allocation of quota, opening and closure of fisheries, license revocations, reminders about legal requirements etc.⁶³

All scientific advice is available online⁶⁴. Harvest control rules are scrutinised on request by an independent scientific body (ICES) with reports being published online.

Up-to-date maps of fisheries closures are available on-line on the Fisheries Directorate website⁶⁵.

Temporary/sudden closures (generally 2 weeks triggered by high juvenile abundance on fishing grounds) are announced by the Coastguard on VHF radio on a specified wavelength and on the radio before the news and weather (Fisheries Directorate pers. com. site visit November 2021). They are also published on the MFRI website. The short-term closure monitoring (and issuing of) was transferred to Fiskistofa in the fall of 2020. Some regulation regarding the short-term closures was also changed in 2020, whereby the trigger size limit was increased for cod, which led to significant decrease in the number of closures. An updated table as provided by the management authorities (MFRI and Fiskistofa) is shown below.

Table 6. Short term closures in Iceland for the years 2018-2021.

Year	Species	Number of closures
2018	Cod	90
2018	Saithe	4

⁶¹ http://www.fiskistofa.is/media/arsskyrslur/Arsskyrsla_Fiskistofu_2020.pdf

⁶² <https://www.stjornarradid.is/efst-a-baugi/frettir/stok-frett/2021/09/23/Stjorn-fiskveida-2021-2022-Log-og-reglugerdir/>

⁶³ <http://www.fiskistofa.is/>

⁶⁴ <https://www.ices.dk/advice/Pages/Latest-Advice.aspx>

⁶⁵ <http://atlas.lmi.is/mapview/?application=haf>

2018	Shrimp	2
2018	Haddock	1
2019	Cod	50
2019	Haddock	1
2020	Cod	9
2020	Haddock	1
2020	Greenland halibut	1
2021	Sea cucumber	2
2021	Cod	3
2021	Haddock	1

Directorate Inspections at Sea

Days spent by Fisheries Directorate inspectors at sea inspecting vessels is shown in the table below.

Table 7. Directorate inspector days on fishing vessels (Source: Directorate of Fisheries, November 2021 remote audit).

Season	Fishery type: Bottom Trawl	Fishery type: Longline	Fishery type: Gillnet	Other Gears (e.g. pelagic gears used to catch herring)?
2015/16 season days	553	Not Available	81 (60 days cod, 21 days lumpsucker)	Not Available
2016/17 season days	780	230	117 (60 days cod, 57 lumpsucker)	195
2017/2018 season days	570	202	154 (41-113)	156
2018/2019 season days	674	190	155 (59- 36- (Greenland halibut 60)	102
2019/2020 season days	468	92	85 (44-37-4)	127
2021/2021 season days*	315 (1.3% of trips)	2 (0.0% of trips)	0 specifically for cod	59 trips on pelagic trawls (3.4% of trips)

* This season was been heavily affected by Covid-19 restrictions and the Fiskistofa observers were limited by social distancing regulations in their capacity to board and inspect vessels.

7.4.1 Enforcement by Fiskistofa

The Directorate of Fisheries monitors compliance with laws and regulations which apply to fishing, handling of commercial stocks and treatment catch. In many cases, the Directorate of Fisheries is intended to respond to violations of laws and regulations through the application of administrative sanctions. Sanctions are intended to have a protective effect to reduce or prevent further violations. The main resources available to the Directorate of Fisheries for violations are reprimands and revocation of a fishing license. Alleged violations can also be prosecuted by the police and in some cases it is the only available remedy to respond to violations. Then the Directorate of Fisheries can in individual cases, deprive individuals of a fishing license to enforce law enforcement and rules.

Based on the latest available Fiskistofa report, published in 2020, 164 cases were suspected of violations. The table below contains information on the number of cases by category.

Table 8. Fiskistofa suspected violations in 2020. Source: Fiskistofa 2020 Annual Report⁶⁶.

Suspected violation	No.
Veiðar án leyfis / Fishing without a permit	14
Brottkast / offences	11
Vigtun afla / weighing of catch	24
þar af vigtun vigtarleyfishafa of which the weighing by the weighing licensee	9
Framhjálföndun / landing	6
Afladagbók / logbook	40
Vanskil afladagbókar / submitting logbook late	470
Veiðar án aflaheimilda / Fishing with insufficient catch quotas	6
Mál vegna umframafli / Cases due to excess power	1321
Lax og silungsveiði / salmon and trout fishing	24
Undirmálsfiskur / bottom fish fishing	4
Röng tilgreining tegunda / Incorrect identification of species	3
Grásleppuveiðar / Greenland halibut fishing	13
Strandveiðar / coastal fishing	42
Annað s.s. tilkynningarskylda, löggilding vigtarmanns, vigtun án löggilts vigtarmanns, ónákvæmni við áætlun afla og hindrun eftirlits. / Other s.s. notification obligation, certification of the weigher, weighing without a certified weigher, inaccuracy in the catch plan and obstruction of control.	14

The table below also contains information regarding the penalties for suspected violations. The information does not show whether the decision of the Directorate of Fisheries has been repealed or amended by a ruling of the industry and the Consumer Innovation Council. The information in the tables cannot be compared with each other. One case could deal with several types of offenses. This can result in penalties and correction of catch registration. In addition, several violations by the same party may have been merged into one case.

The Directorate of Fisheries sent 470 letters due to catch logbooks not being returned on time and 1,321 cases arose due to fishing in excess of catch quotas, which then must be rectified by purchasing additional quota to balance the books or no further fishing is permitted.

Table 9. Fiskistofa penalties and follow up for suspected violations in 2020. Source: Fiskistofa 2020 Annual Report⁶⁷.

Penalties for suspected violations	No.
Mál færð til lögreglu / Cases reported to the police	13
Áminningar / reminders	28
vegna brota gegn reglum um veiðar/ for violations of fishing rules	8

⁶⁶ http://www.fiskistofa.is/media/arsskyrslur/Arsskyrsla_Fiskistofu_2020.pdf

⁶⁷ http://www.fiskistofa.is/media/arsskyrslur/Arsskyrsla_Fiskistofu_2020.pdf

vegna brota gegn reglum um vigtun og skráningu afla / for violations of the rules on weighing and registration of catches	4
vegna brota gegn reglum um afladagbók / for violations of the rules on catch logbooks	5
framhjálföldun / for landing	4
brottkast / discards	4
ófullnægjandi flokkun undirmáls (aflaskráning einnig leiðrétt) / inadequate sub-classification of catches (catch registration also corrected)	3
Svipting veiðileyfis/ Revocation of fishing license	11
vegna brota gegn reglum um veiðar / for violations of fishing rules	4
vegna brota gegn reglum um afladagbók /for violations of the rules on catch logbooks	5
vegna brottkasts / due to discard	2
Ófullnægjandi flokkun undirmáls (aflaskráning einnig leiðrétt) /Insufficient sub-category classification (catch registration also corrected)	1
Hindrun eftirlits / Obstruction of control	1
Afturköllun vigtarleyfis / Revocation of weighing license	1
Afturköllun framkvæmdaleyfis í eða við veiðivatn / Revocation of a construction permit in or near a fishing lake	1
Mál sent öðru stjórnvaldi / Case sent to another authority	4
Ekki tilefni til beitingar viðurlaga eða leiðbeina / No need for sanctions or guidance	40
Leiðrétting aflaskráningar (auk leiðréttingar ófullnægjandi flokkunar undirmáls) / Correction of catch registration (in addition to correction of inadequate sub-classification of subheadings)	12
Leiðbeiningarbréf / Letter of instruction	119
Innheimtumál / Collection issues	
Ítrekunarbréf vegna ógreiddra veiðigjalda á árinu 2020: / Recurring letter regarding unpaid fishing fees in the year 2020:	181
Veiðileyfissviptingar: / Fishing license revocations:	26
Álagning gjalds vegna ólögmeats sjávaraflla: / Imposition of a fee for illegal fishing	1323

7.4.2 Enforcement by the Icelandic Coast Guard

At sea surveillance is primarily the remit of the Icelandic Coast Guard (ICG). The Icelandic Coast Guard monitors commercial fishing vessels in Iceland's EEZ on a continuous basis. There are requirements surrounding the reporting of vessel position (manually or using VMS systems) and the reporting of catch on entering or leaving Icelandic waters, among others.

During the remote audit in November 2021 the ICG reported that surveillance in 2020 and 2021 was challenging due to the COVID 19 pandemic. By beginning of March 2020, severe restrictions on direct interactions between

people were imposed. This restricted surveillance possibilities on board vessels for Maritime Surveillance and Control agency such as the Icelandic Coast Guard (ICG).

To meet the situation the ICG patrol vessels increased their visibility, using their boats to monitor the fisheries close to the fishing vessels. There was also increased support and cooperation with Directorate of Fisheries by operating DF drones for surveillance from ICG patrol vessels.

In spite of the Coast Guard efforts the pandemic has had its impact. Fewer inspections and boardings of vessels resulted in less measuring of fish, which was reflected in fewer Short Time Closures in 2020 and 2021 (see Table 7) and none based on Fisheries inspections by ICG. The overall number of inspections since 1988 is shown below.

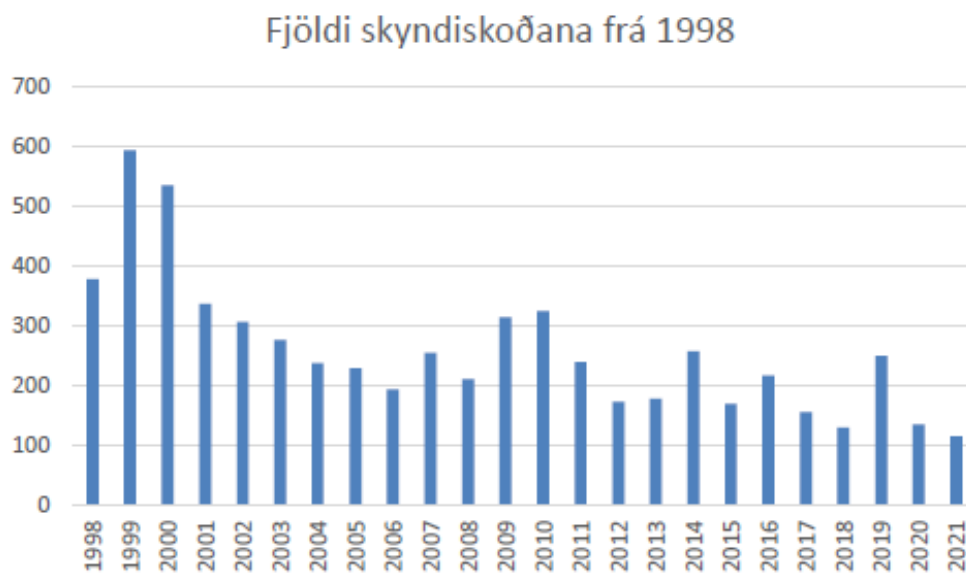


Figure 14. Overall number of ICG inspection from 1988 to 2021. Source: provided by the ICG during the remote audit, November 2021.

Also, we show here below a figure for the amount of air surveillance performed in 2021.

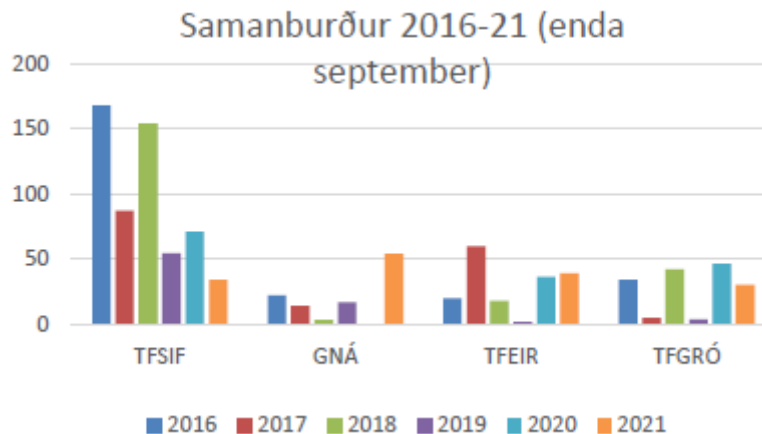


Figure 15. Air surveillance by four different Icelandic assets from 2016 to 2021. Samtals is the total. Source: provided by the ICG during the remote audit, November 2021.

Seven foreign flag vessels were also inspected the ICG in 2021, three Faroese vessels of which one was a longliner and two capelin fishing vessels, and four Norwegian capelin fishing vessels, all within Icelandic EEZ.

In terms of overall infringements, 8 reports of apparent infringements were reported in 2021, noting however that not all reports are due to fishing infringements and one report can include more than one type of Apparent Infringement. The types of apparent infringement in 2021, included: Lögskráningar/Crew registry, Veiðar /Fisheries, Veiðileyfi /Fishing permit, Ferilvöktun /Vessel monitoring, Farþegafjöldi /Passengers, Haffæri /Sea worthiness and a new addition Fyrirmælum ekki fylgt /Instructions not obeyed. These are shown below (until the end of September 2021) compared to historical data up to 2016.

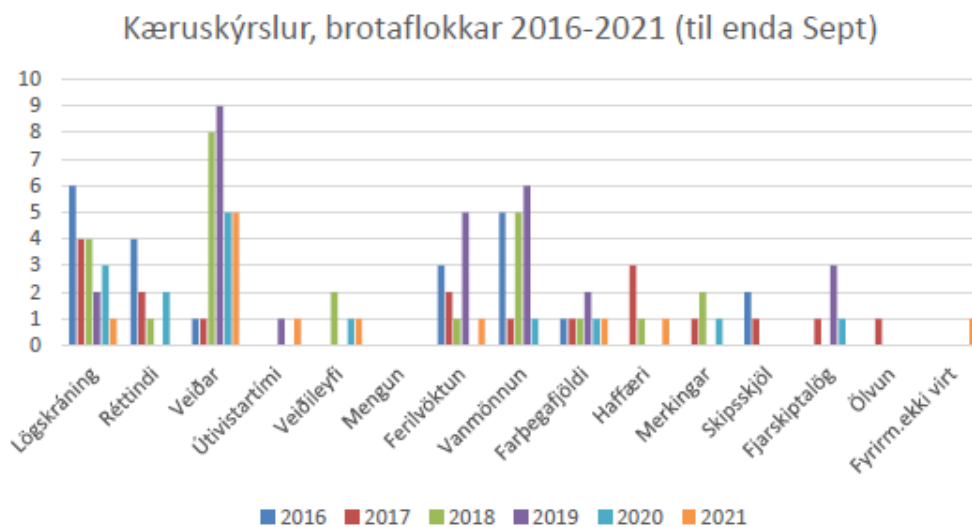


Figure 16. Overview of ICG infringement reports in 2016-2021. Source: provided by the ICG during the remote audit, November 2021.

From these eight reports, 12 apparent infringements were reported in 2021. For 2021, infringements on Veiðar /Fishing are the 5 most common, and adding Veiðileyfi /Fishing permit brings the total number of infringements specifically regarding fisheries to 6. No apparent infringement were reported in 2021 in the following categories;

Réttindi /License, Mengun /Pollution, Vanmönun /Manning , Merkingar /Markings, Skipsskjöl /Ships documents, Fjarskiptalög /Communications or Ölvun /intoxication. Of the 8 vessels that were reported for apparent infringements in 2021, up to end of September, 6 vessels are less than 24 meters in length; 2 are more than 24 meters in length, one of which is a passenger vessel.

7.5 Bycatch, habitat and ecosystem update

Associated species catch and bycatch to the fishery

The Icelandic groundfish fishery is multispecies in nature with vessels simultaneously targeting numerous species. With regards to catches, most commercially fished species in Iceland are now part of the ITQ system. Discarding is prohibited and comparison between observer measured catch compositions and self-reporting by fishers ensures that a high level of compliance with the ban on discarding is maintained. The species listed below are those that were identified during the re-assessment⁶⁸. A status update on each of these species is provided below. In summary however, the haddock fishery does not appear to have any significant effects on any of the species listed, aside from one, spotted wolffish, itself subject to a non-conformance and resulting corrective action from the management authorities.

Table 10. Status of bycatch and associated species in the haddock target and non-target fisheries.

Status of bycatch and associated species in the haddock target and non-target fisheries as identified during the re-assessment from historic average catches for each relevant gear type. All data and information is derived from the MFRI Advice page⁶⁹ for each individual species.

PORSKUR – COD (*Gadus morhua*)⁷⁰

MFRI assesses that fishing pressure on the stock is above HRMSY. Spawning stock size is above MSY Btrigger, Bpa, and Blim. The stock was benchmarked in 2021 (ICES, 2021b), resulting in a downward revision of recruitment and stock size, and an upward revision in the fishing pressure. This is largely because relationship between stock-in-numbers and survey for age groups 6-9 was linear but is now assumed nonlinear, weight of survey indices of younger fish (ages 1-5) is now less than for older fish (ages 6-9) and survey indices of 1- and 2-year old fish from IS-SMH is no longer used in the assessment. These changes lead to better consistency between the assessment and the survey dynamics. The reference biomass in 2020 is thus estimated 20% lower in this year's assessment compared with last year's assessment.

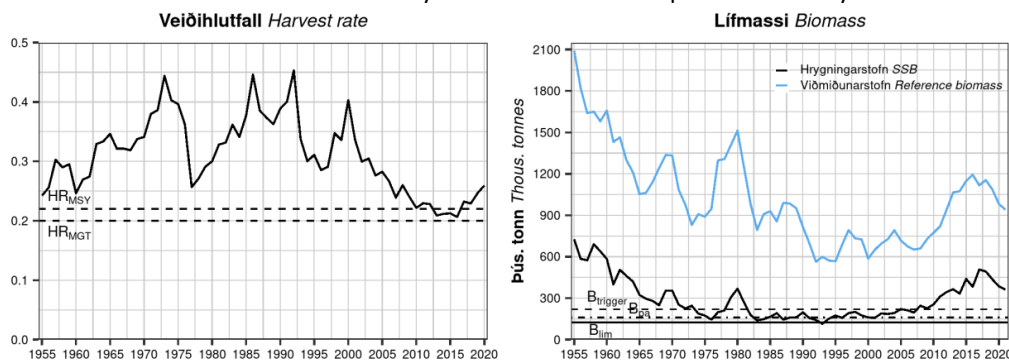


Figure 17. Icelandic cod harvest rate and biomass.

⁶⁸ <https://www.responsiblefisheries.is/media/1/icelandic-haddock-re-assessment-report-final-03feb2020.pdf>

⁶⁹ <https://www.hafogvatn.is/en/harvesting-advice>

⁷⁰ <https://www.hafogvatn.is/static/extras/images/01-cod1259506.pdf>

UFSI – SAITHE (*Pollachius virens*)⁷¹

The spawning-stock biomass (SSB) is currently at the time-series maximum. MFRI assesses that fishing pressure on this stock is below HRMSY, HRpa, and HRlim; spawning stock size is above MSY Btrigger, Bpa, and Blim.

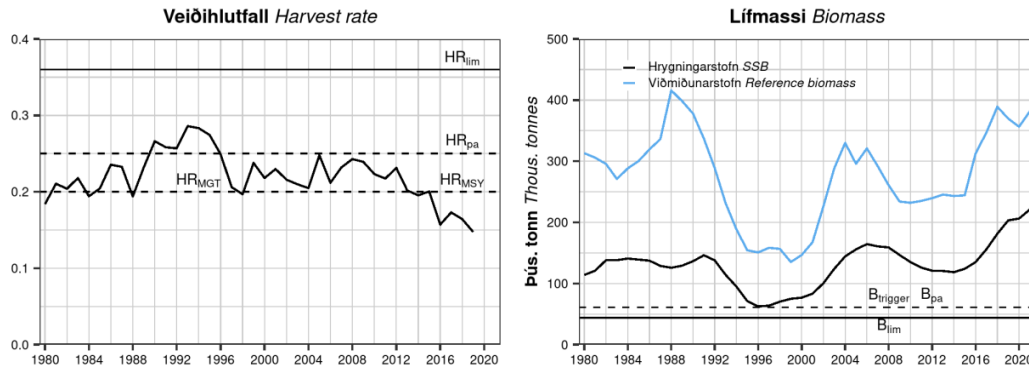


Figure 18. Icelandic saithe harvest rate and biomass.

GULLKARFI – GOLDEN REDFISH (*Sebastes norvegicus*)⁷²

MFRI and ICES assesses that fishing pressure on the stock is above FMSY and below Fpa and Flim, and that spawning-stock size is above MSY Btrigger, Bpa, and Blim.

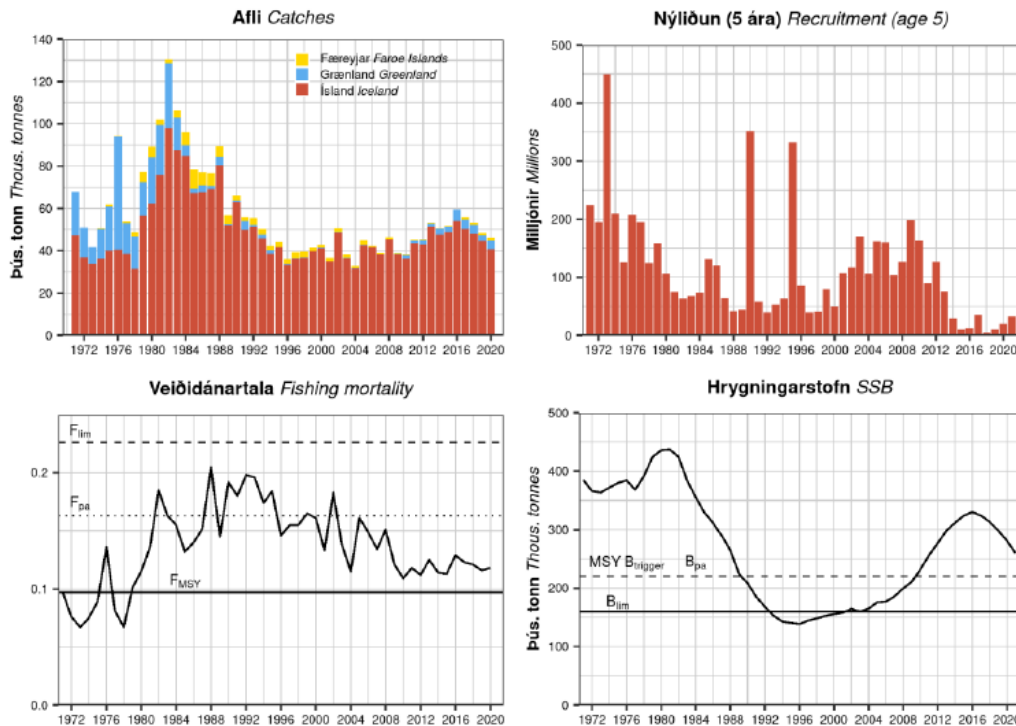


Figure 19. Icelandic golden redfish harvest rate and biomass.

DJÚPKARFI – DEMERSAL BEAKED REDFISH (*Sebastes mentella*)⁷³

⁷¹ <https://www.hafogvatn.is/static/extras/images/03-saithe1259383.pdf>

⁷² <https://www.hafogvatn.is/static/extras/images/04-goldenredfish1259391.pdf>

⁷³ <https://www.hafogvatn.is/static/extras/images/05-demersalsmentella1259395.pdf>

The IS-SMH biomass index has been variable since 2012. Since 2007, survey estimates have consistently shown very low estimates for juveniles (≤ 30 cm). The biomass index shows some stability in recent years although recruitment is very limited and cause for caution. Catches in the previous 5 years have generally been in agreement with advice and TAC.

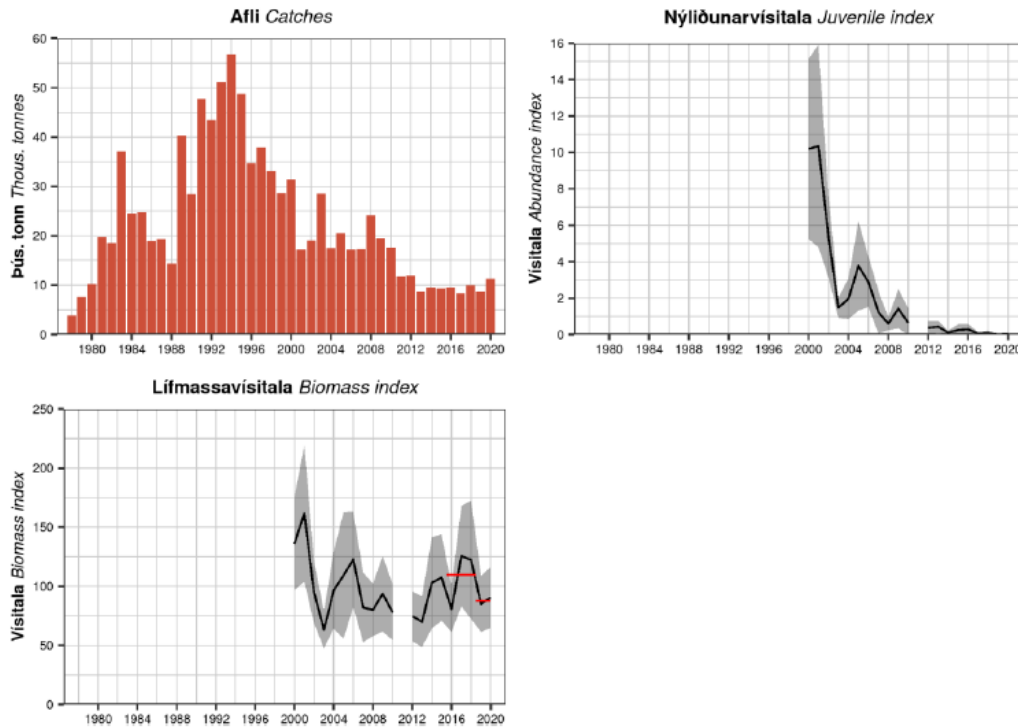


Figure 20. Catches, and IS-SMH juvenile (≤ 30 cm) and biomass indices. Grey areas represent 95% CI. Red horizontal lines indicate average biomass indices for 2016–2018 and for 2019–2020 used in the advice calculations.

GRÁLÚÐA – GREENLAND HALIBUT (*Reinhardtius hippoglossoides*)⁷⁴

The stock biomass is stable and is above MSY Btrigger. Fishing mortality is estimated to be just below FMSY.

⁷⁴ <https://www.hafogvatn.is/static/extras/images/08-greenlandhalibut1259406.pdf>

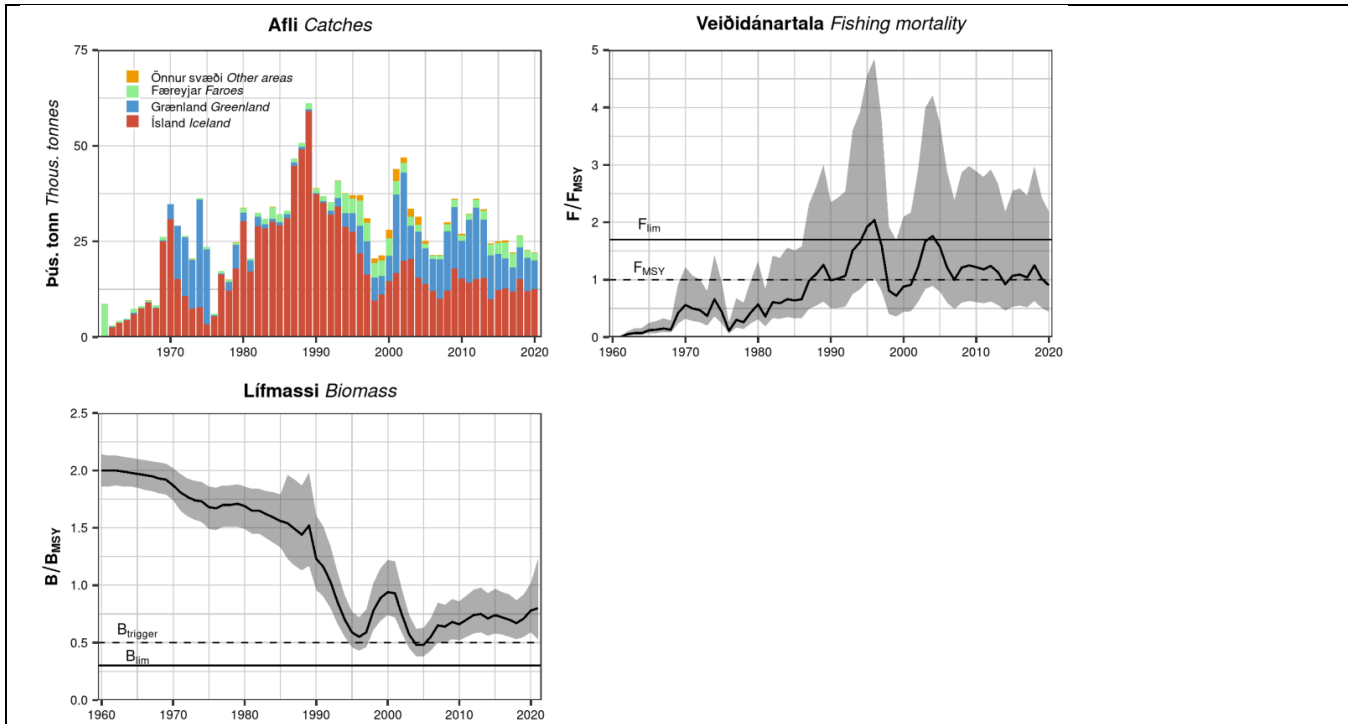


Figure 21. Greenland halibut harvest rate and biomass.

LANGA – LING (*Molva molva*)⁷⁵

The spawning-stock biomass (SSB) and the reference biomass (ling >75 cm) in 2013–2018 were among the highest in the time series, but are now declining. Harvest rate (HR) has decreased since 2008 and is now the lowest in the time series, but above HR_{MGT} and HR_{MSY}. Recruitment was high from 2004 to 2011 but has declined to the levels of the 1980s and 1990s.

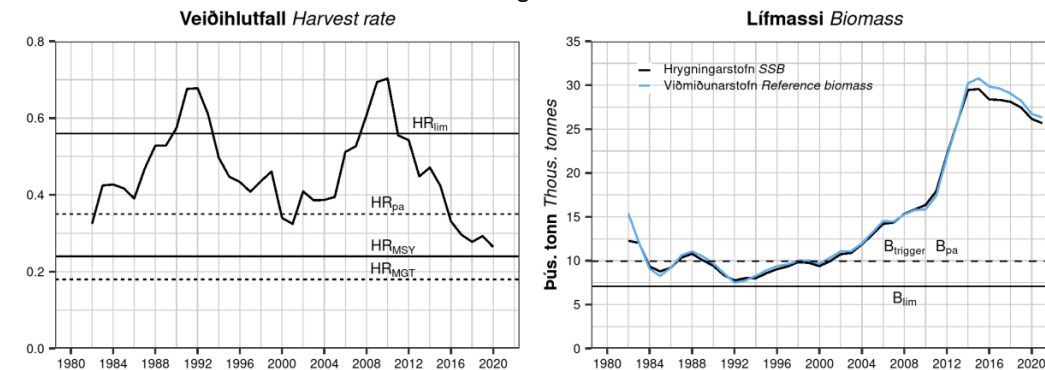


Figure 22. Ling harvest rate and biomass.

TINDASKATA – STARRY RAY (*Amblyraja radiate*)⁷⁶

The survey biomass index (IS-SMB) shows a long-term decreasing trend. Since 2008, the biomass index has been stable but at the lowest level in the time series. The abundance index of juveniles (<21 cm) shows large variation without any clear trend. Recruitment is stable with some increasing trends. MFRI advises that when the precautionary approach is

⁷⁵ <https://www.hafogvatn.is/static/extras/images/17-ling1259442.pdf>

⁷⁶ <https://www.hafogvatn.is/static/extras/images/24-starryray1259469.pdf>

applied, catches in the fishing year 2021/2022 should be no more than 921 tonnes. The catches in the previous 3 years were below this threshold ranging from 5520 to 798 tonnes.

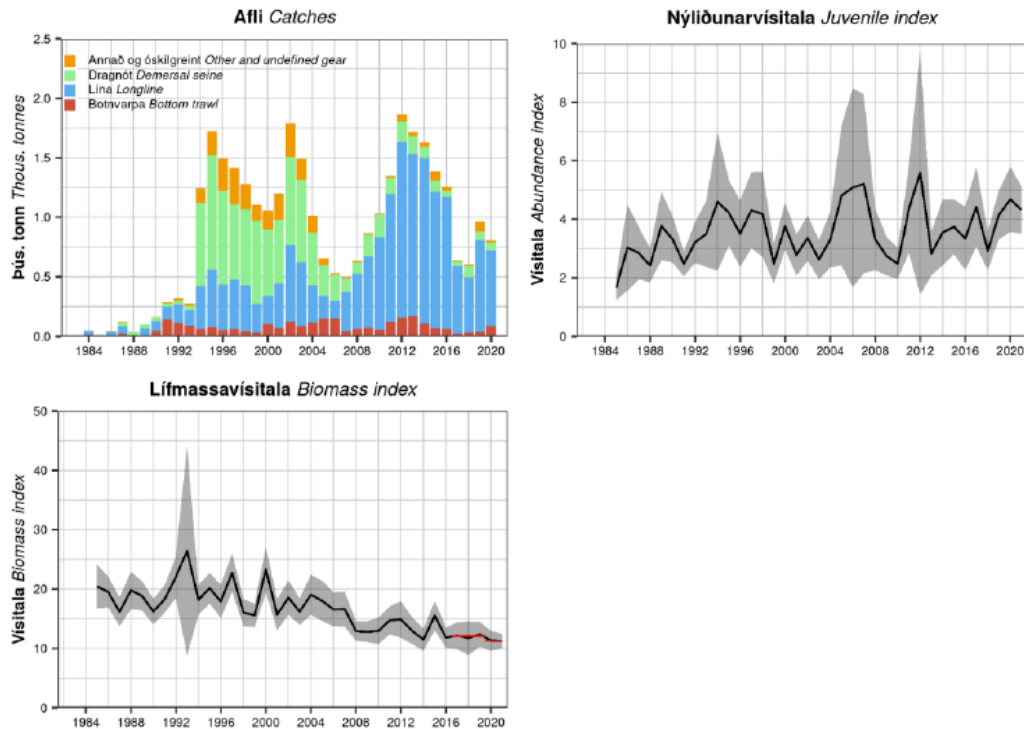


Figure 23. Starry skate harvest rate and biomass.

STEINBÍTUR–ATLANTIC WOLFFISH (*Anarhichas lupus*)⁷⁷

Fishing pressure on the stock is below FMSY. MFRI cannot assess the stock status relative to maximum sustainable yield (MSY) and precautionary approach (PA) reference points, because the reference points are undefined. However, exploitable biomass is assessed to be above candidate reference points.

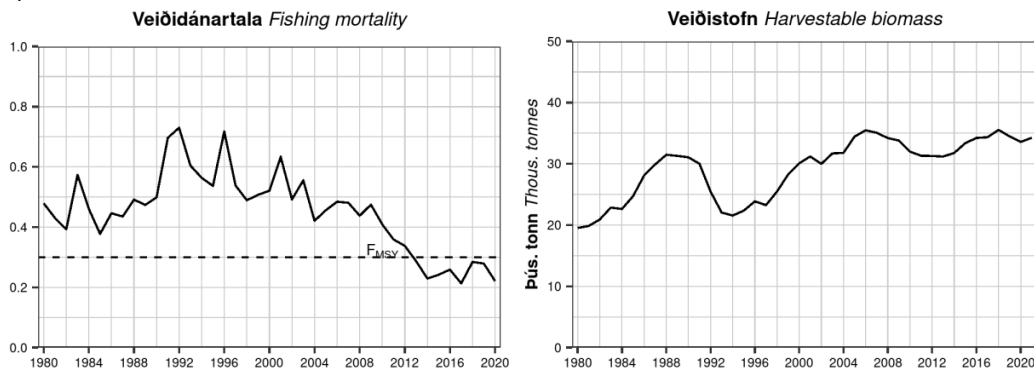


Figure 24. Atlantic wolffish harvest rate and biomass.

HLÝRI – SPOTTED WOLFFISH (*Anarhichas minor*)⁷⁸

⁷⁷ <https://www.hafogvatn.is/static/extras/images/15-atlanticwolffish1259434.pdf>

⁷⁸ <https://www.hafogvatn.is/static/extras/images/16-spottedwolffish1259438.pdf>

Because the stock is depleted and Icelandic catches were consistently above recommended TAC and above TAC in the two most recent fishing seasons, a minor non-conformance was raised in 2019.

Spotted wolffish. Recommended TAC, national TAC, and catches (tonnes).

Fiskveiðiár Fishing year	Tillaga Rec. TAC	Aflamark National TAC	Afli Catches
2012/13	900	-	2042
2013/14	900	-	2250
2014/15	900	-	1655
2015/16	900	-	1913
2016/17	1128	-	1587
2017/18	1080	-	1528
2018/19	1001	1001	1383
2019/20	375	375	
2020/21	314		

NC#2 Clause 3.1.1: There is insufficient evidence that adverse impacts of the haddock fishery on spotted wolffish, are being considered and appropriately assessed and effectively addressed, consistent with the precautionary approach.

Updates and corrective actions are shown below.

As spotted wolffish are mainly caught as bycatch, catches have been above recommendations, and biomass indices are now at historically low levels, MFRI recommends in their advice that fishermen will be allowed to release spotted wolffish caught beyond set TAC. The biomass index has decreased since 2008 and continuously from 2015. SSB is likely to be below any candidate value of Blim. The juvenile index indicates a recruitment failure since 2012. Fproxy has been above target in recent years.

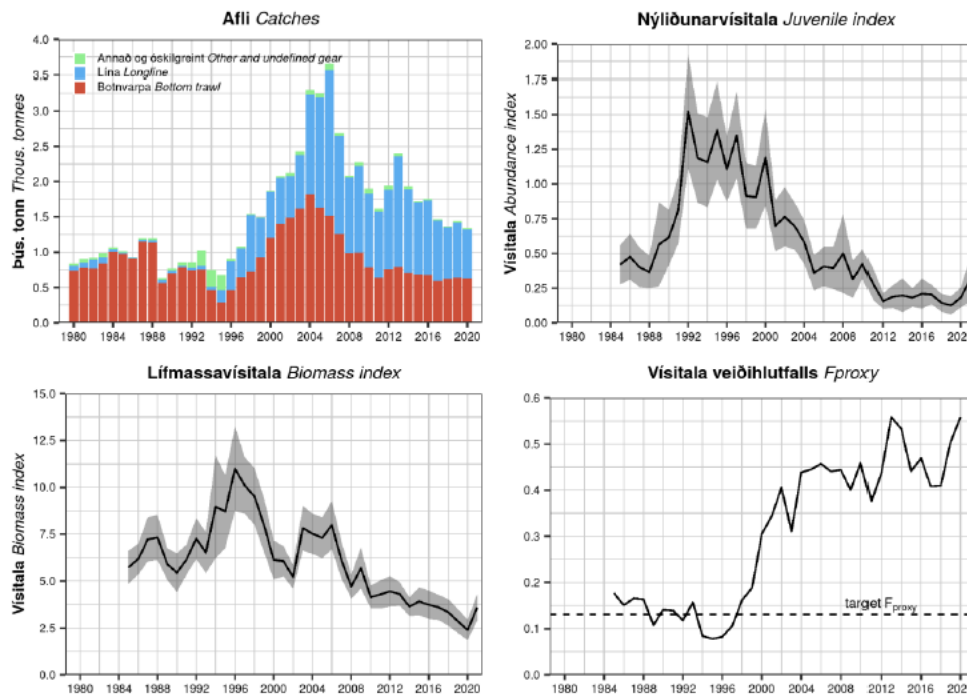


Figure 25. Spotted wolffish catches, juveniles index, harvest rate and biomass.

Additional management measures have been implemented for this stock in 2020. During the remote site visit the MFRI communicated that there is a strong need to protect the stock. Studies in Canada show that wolffish is generally fairly

robust and can survive capture by trawls. For example, Grant and Hiscock (2014)⁷⁹ showed a 92-100% post capture survival for spotted wolffish following net entrainment in commercial bottom otter trawl tows up to 2.5 h, haul back through a thermocline (range, 5.8 °C), and exposure to 5–13 °C air temperatures for up to 2 h. In last autumn survey the MFRI investigated this, and preliminary results suggest that spotted wolffish can survive up to two hours in fishing ramp and conveyor belts after catch. Last year MFRI also did research on survival of released spotted wolffish after catch in longline. Preliminary results suggested that the survival rate was high.

As a result of this, the MFRI gave a landings advice for the 2020/21 season and suggested that fishers would be allowed to discard spotted wolffish as per Regulation 1256/2020⁸⁰ which now allows fishers (starting December 2020) to discard viable (living) spotted wolffish, as opposed to landing it dead, taking advantage of the high post capture survival of this fish. The regulation continues in the 2021/2022 fishing season⁸¹. As per article 1 of this regulation, if spotted wolffish is released, the type and estimated quantity in kilograms released shall be recorded in an electronic catch logbook or the smart device program. Hence the amount caught and landed and the amount caught and released will be recorded. The Client and Fiskistofa both communicated that the logbook system is not properly set up with space to recorded landed and released spotted wolffish and for now, captains are recording the released portion in the comment section of the logbook. There is also work in progress by Trackwell to modify the electronic logbooks to allow for separate recording of landed and released catches. In addition, the MFRI is in the process of measuring the survival of spotted wolffish in Icelandic waters and, in addition to age reading, they hope to potentially develop a recovery plan for the stock. It is expected that the allowance to release live individuals (as opposed to having to land them) will contribute to bringing the catches within TAC as a first step towards stock rebuilding.

The Icelandic fishing season started on the 1st of September and ends on the 31st of August each year. The current landed catch of spotted wolffish as per 2021-22 season that started is 250 tonnes. It is expected that some percentage of the total spotted wolffish caught will be released alive and recorded as such in this season, to avoid landed harvest above the current 2011/22 TAC of 377 tonnes. The 2021/22 season will be the first full fishing season where the full effect of this regulation will be recorded.

Status: Open, Corrective Actions in place to be reviewed annually in subsequent audits. Corrective actions are deemed to be on track.

A corrective action plan against this non-conformance has been provided under the [Non Conformances and Corrective Action Section](#) of this report. Please refer to it for further detail on the non-conformance, the corrective action plan and the corrective evidence supplied during this audit.

GULLLAX – GREATER SILVER SMELT (*Argentina silus*)⁸²

The spawning-stock biomass (SSB) is estimated at historical high level and has increased continuously since 2012. Fishing mortality has decreased significantly since 2013 and is now well below FMSY. Recruitment shows an increasing trend since 2006.

⁷⁹ Grant, S.M., and Hiscock, W. 2014. Post-capture survival of Atlantic Wolffish (*Anarhichas lupus*) captured by bottom otter trawl: Can live release programs contribute to the recovery of species at risk? Fish. Res. 151: 169-176. <https://www.sciencedirect.com/science/article/abs/pii/S0165783613002816>

⁸⁰ Reglugerð um (2.) breytingu á reglugerð nr. 468/2013, um nýtingu afla og aukaafurða.

⁸¹ <https://www.hafogvatn.is/static/extras/images/16-spottedwolffish1259438.pdf>

⁸² <https://www.hafogvatn.is/static/extras/images/23-greatersilversmelt1259465.pdf>

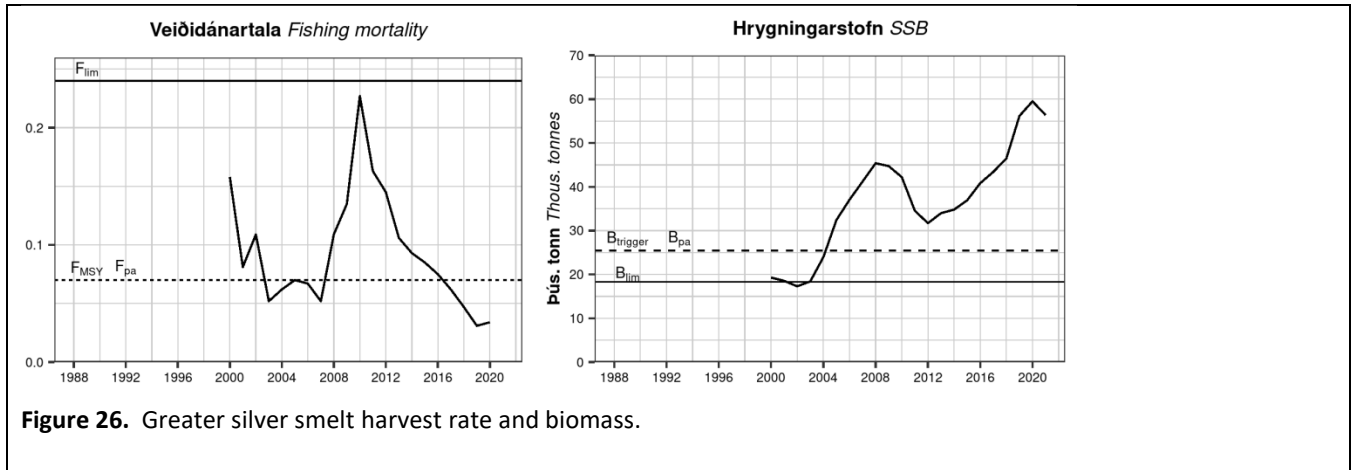


Figure 26. Greater silver smelt harvest rate and biomass.

SKARKOLI – PLAICE (*Pleuronectes platessa*)⁸³

The harvestable biomass steadily increased from 2000–2015. Fishing mortality has declined since 1997 and has been around F_{MSY} since 2011.

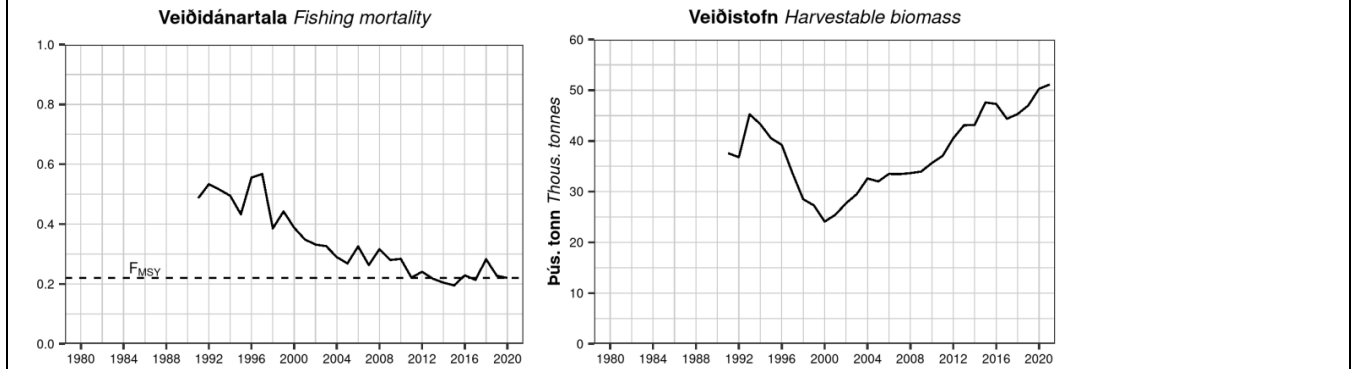


Figure 27. Plaice harvest rate and biomass.

ÞYKKVALÚRA – LEMON SOLE (*Microstomus kitt*)⁸⁴

The IS-SMB biomass index has been variable and decreasing from the maximum in 2006. Fproxy has been highly variable for two decades. IS-SMB recruitment index is close to average but increased considerably this year.

⁸³ <https://www.hafogvatn.is/static/extras/images/09-plaice1259410.pdf>

⁸⁴ <https://www.hafogvatn.is/static/extras/images/10-lemonsole1259413.pdf>

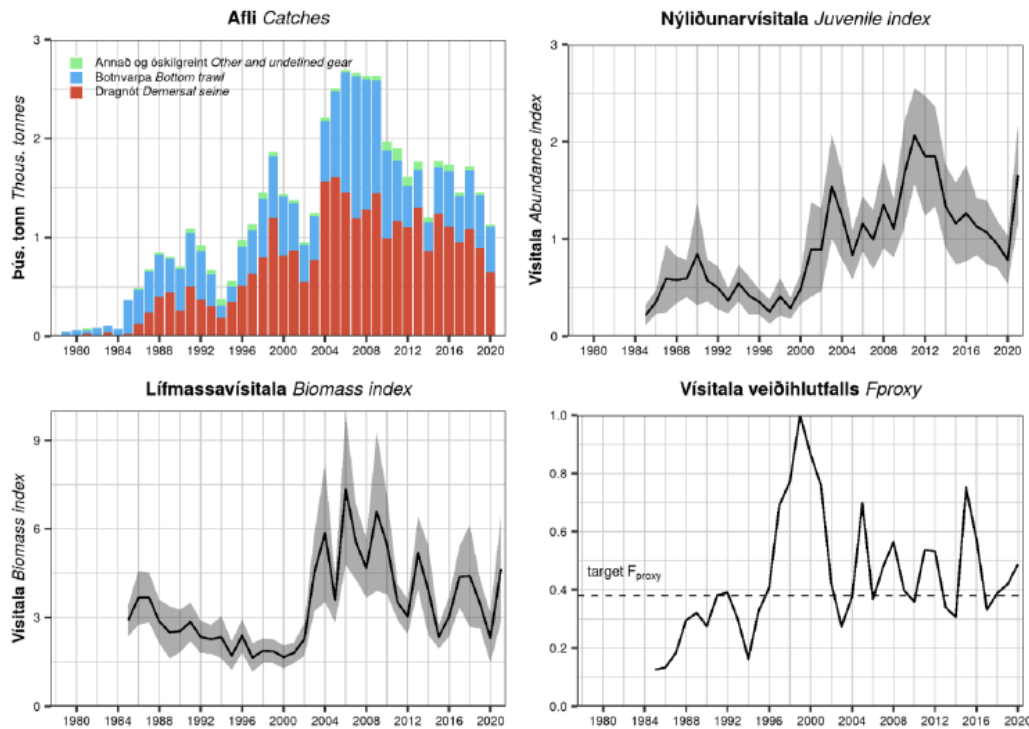


Figure 28. Lemon sole harvest rate and biomass.

LANGLÚRA – WITCH (*Glyptocephalus cynoglossus*)⁸⁵

IS-SMB biomass index has been high since 2004. The recruitment index has, however, declined since 2009 and reached an all-time low in 2011–2020, with some increase in the last year of data. Fproxy has remained relatively stable over the last eight years at the target Fproxy reference point.

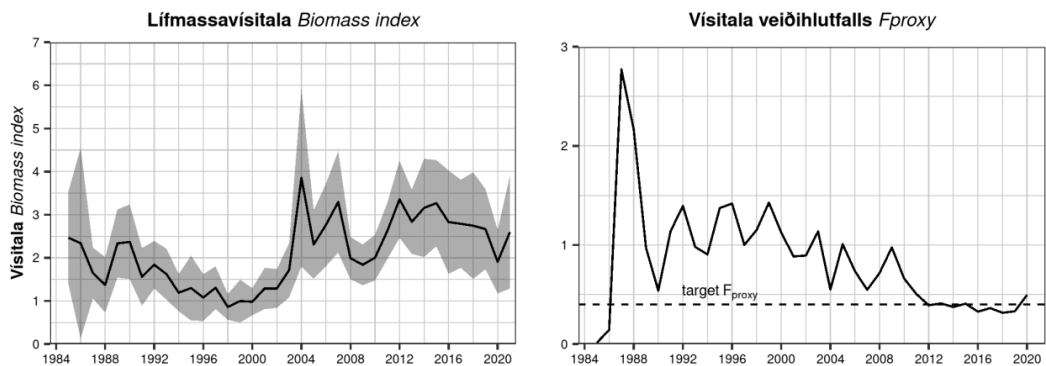


Figure 29. Witch harvest rate and biomass.

KEILA – TUSK (*Brosme brosme*)⁸⁶

⁸⁵ <https://www.hafogvatn.is/static/extras/images/11-witch1259417.pdf>

⁸⁶ <https://www.hafogvatn.is/static/extras/images/19-tusk1259450.pdf>

SSB has remained constant at a low level in recent years but the reference biomass (tusk ≥ 40 cm) has decreased since 2008 and is now at a low level in the time series. Harvest rate declined in 2010–2017, but has increased since then and is above HRMGT and HR_{MSY}. Recruitment in 2012–2014 was low, but has increased since then and was high in the past 3 years.

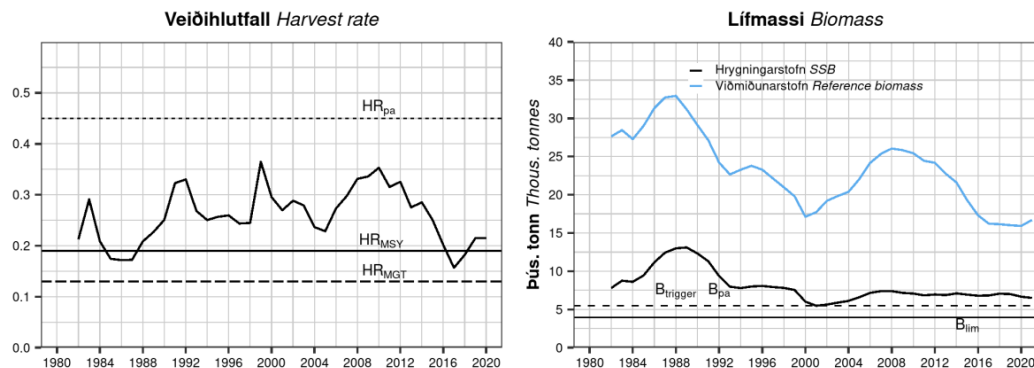


Figure 30. Tusk harvest rate and biomass.

SANDKOLI – DAB (*Limanda limanda*)⁸⁷

IS-SMB biomass index has remained low since 2004, as compared to the years 1985–2003. Survey recruitment index from IS-SMB is considered inadequate to provide information on recruitment because the survey does not cover the main nursery areas in shallow water. A new survey in shallow waters that started in 2017 will provide important recruitment information for this species in the future. Catches have generally been within advice since 2014/15.

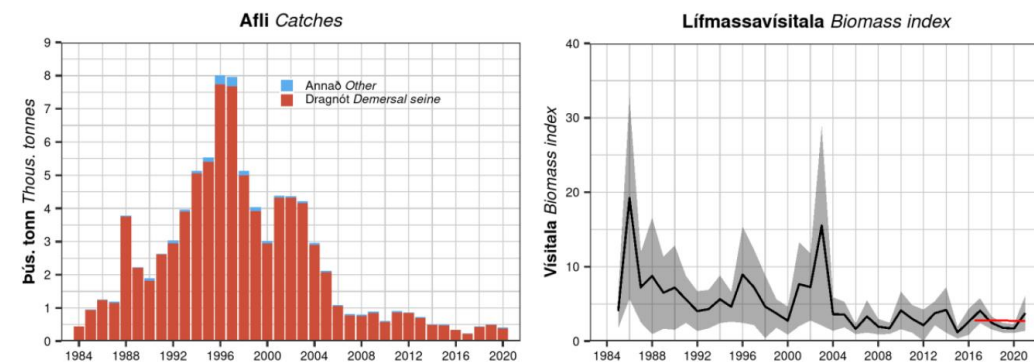


Figure 31. Dab harvest rate and biomass.

Endangered, Threatened and Protected (ETP) and vulnerable species interactions

The MFRI has not provided any further bycatch data for marine mammals and seabirds. The latest data from 2016 to 2019 was provided at the previous surveillance.

Relevant updates for species for which data is available is provided below. All the species below were identified and analyzed as vulnerable or ETP species in the full assessment that resulted in the current certificate for this fishery (see relevant audit report at <https://www.responsiblefisheries.is/certification/certified-fisheries>).

⁸⁷ <https://www.hafogvatn.is/static/extras/images/13-dab1259425.pdf>

Harbour Porpoises (*Phocoena phocoena*)

Harbour porpoises are classified as Least Concern in the IUCN Red List⁸⁸ (population trend unknown, last assessed in 2020). They are also classified as Least Concern in the Icelandic National Redlist (based on a 2016 assessment)⁸⁹. Annual estimates of harbour porpoise by-catch have decreased in recent years as gillnet effort has decreased, from a high of 7,300 animals in 2003 to about 1600 animals in 2009–2013⁹⁰ and down to about 750 animals in 2014-2015.

The latest Report of the NAMMCO Scientific Committee Working Group on Harbour Porpoise (19-22 March 2019)⁹¹ reported the following about the Icelandic harbour porpoise population.

After reviewing the assessment and noting the recent decline in by-catch, the WG agreed that there was no specific cause for concern for harbour porpoises in Iceland. However, they also concluded that the lack of time and expertise meant they were not in a position to provide management advice on sustainable removals.

An aerial survey in Iceland is planned for harbour porpoise in 2023.

Harbour seals

The MFRI 2021 advice for harbour seals⁹² indicates that the 2020 harbour seal census resulted in a population estimated of 10,319 animals (95% confidence intervals: 6,733-13,906). The current population estimate is 69% lower than the first abundance estimate from 1980 and the estimate is 14% under the management objective of 12 thousand animals (Hafrannsóknastofnun 2021). In 2019, new regulation regarding seal hunting in Iceland was enacted (Atvinnuvega- og nýsköpunarráðuneytið 2019). All seal hunting is banned, but it is possible to obtain an exemption for traditional hunt. It is also forbidden to sell Icelandic seal products. Bycatch in gillnets is probably the highest mortality risk for harbour seals in Iceland currently. Limited data are available on seal bycatch, but data collected by on-board observers of the Directorate of Fisheries, and in the MFRI gillnet survey, indicate that on average, 1389 (coefficient of variation, CV=35) harbour seals have been bycaught annually in the lumpfish fishery between 2014 and 2018. Bycatch in cod gillnet fishery and bottom trawls is less common and more uncertainty associated with the bycatch estimates in those fisheries. Between 2014 and 2018, it has been estimated that annually, 15 harbour seals were bycaught in cod gillnet fisheries (CV=102) and 17 harbour seals in bottom trawls (CV=100) (Hafrannsóknastofnun, 2019). Negative effects from the cod gillnet fisheries (and associated fisheries that land fish in those nets) are considered to be very limited.

Other marine mammals

The MFRI confirmed that no interaction with Blue whales and Northern right whales recorded in recent years.

There are no further updates from NAMMCO or the MFRI in relation to other marine mammal species (i.e. seals), aside from what we reported in the previous surveillance report.

⁸⁸ <https://www.iucnredlist.org/species/17027/50369903>

⁸⁹ <https://www.ni.is/node/27406>

⁹⁰ Pálsson ÓK, Gunnlaugsson Th, and Ólafsdóttir D. 2015. By-catch of seabirds and marine mammals in Icelandic Fisheries. Marine Research no 178. <https://www.hafogvatn.is/static/research/files/fjolrit-178pdf>

⁹¹ https://nammco.no/wp-content/uploads/2019/02/final-report_hpwg-2019.pdf

⁹² <https://www.hafogvatn.is/static/extras/images/radgjof-landselur20201286028.pdf>

Pingers testing

The MFRI has been conducting pinger/acoustic device testing in gillnet fisheries for several years now, with mixed results. The last device tested in 2019-2020 showed promise, and publication on the results and possible larger scale trials were planned for 2021 (MFRI, personal communication, November 4th 2021).

Gulper sharks

Some catch of leaf scale gulper sharks has been recorded, last in 2016. Survey trends are presented below.

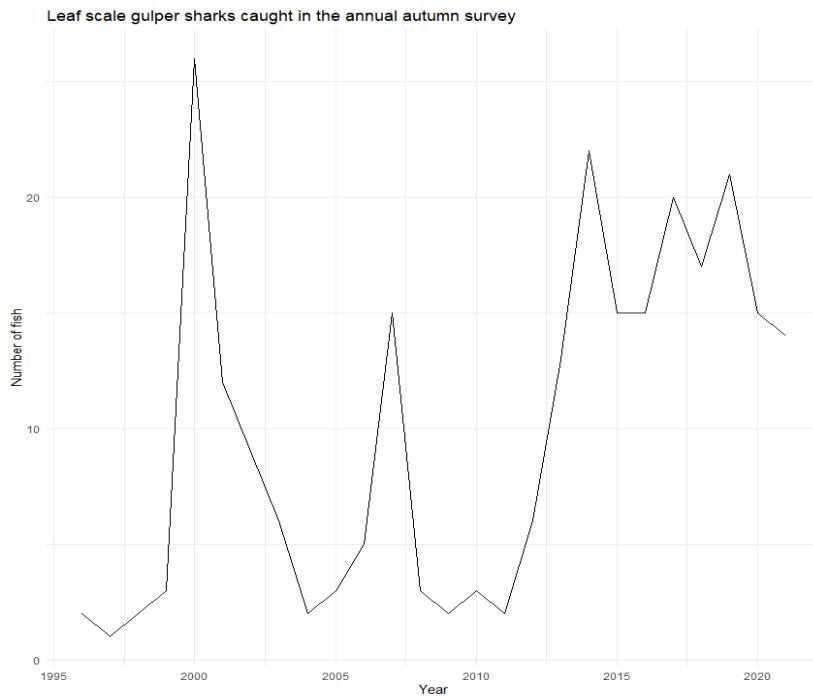


Figure 32. Leaf scale gulper shark caught in the annual autumn survey, from 1995 to 2021.

Grey skate (*Dipturus flossada / batis*) landed catch in 2019 was 194 t, and 160 t in 2020. Survey abundance is variable but has been on average relatively stable in recent years.

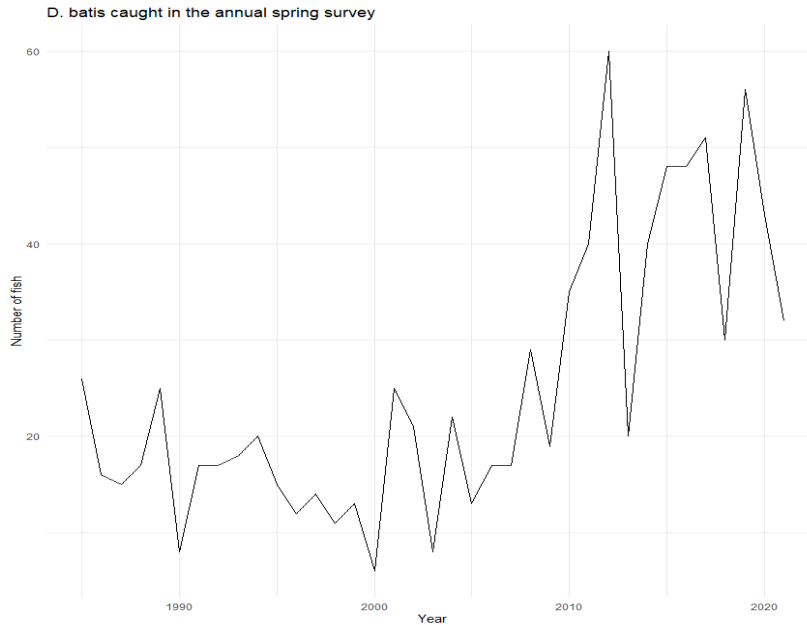


Figure 33. D. batis caught in the annual spring survey, from 1985 to 2021.

Landed catch of dogfish (*Squalus acanthias*) was 1 t in 2019 and 3 t in 2020. Survey trends are very sporadic.

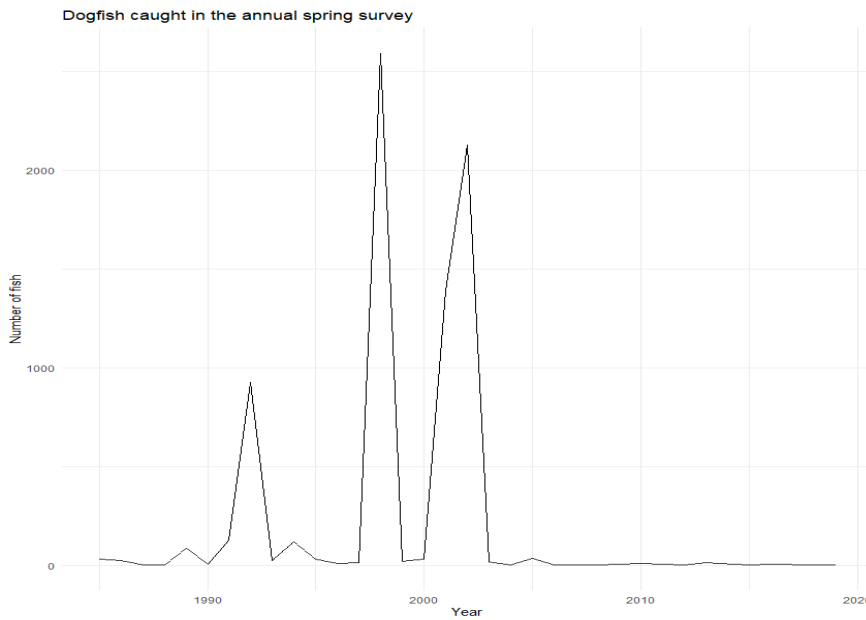


Figure 34. Dogfish caught in the annual spring survey, 1985 to 2021.

Landed catch of Greenland shark (*Somniosus microcephalus*) was 6 t in 2019 and 2 t in 2020. Survey trends are also very sporadic.

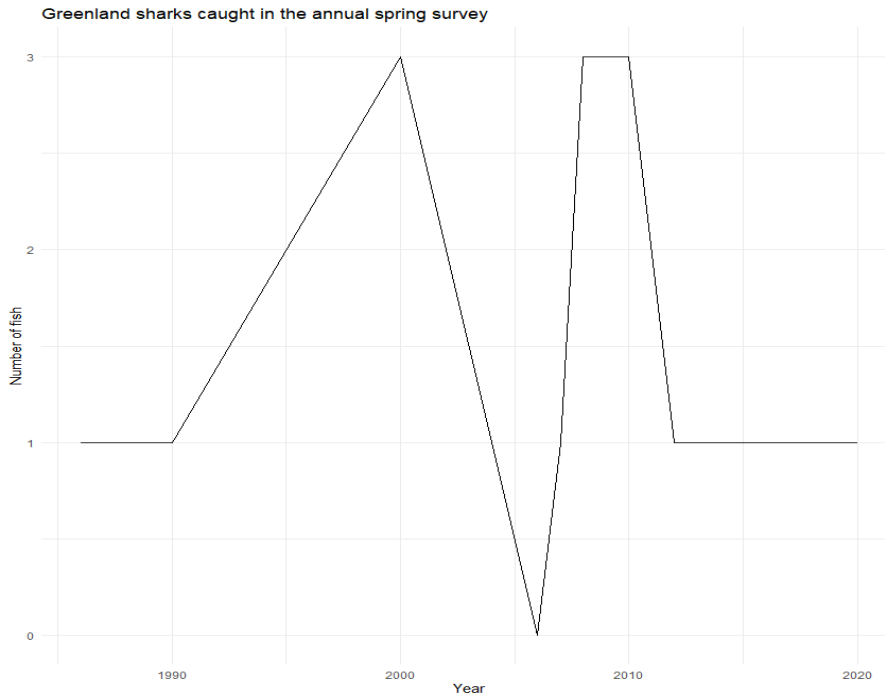


Figure 35. Greenland shark caught in the annual spring survey.

Landed catch of porbeagle in 2019 was 2.6 t and 3.6 t in 2020.

Porbeagles (*Lamna nasus*) are rarely caught in surveys, but two were caught in the autumn survey in 2021 and one in the gillnet survey in 2019.

7.5.1.1 Habitat

Trawl effort spatial extent

The ICES 2020 Icelandic ecosystem overview report⁹³ indicates that within the ecoregion, abrasion caused by bottom trawls has been shown to impact fragile three-dimensional biogenic habitats in particular (e.g. sponge aggregations, coral gardens, and coral reefs), with impacts happening mainly in deeper waters (> 200 m). Effects of bottom trawling on soft substrates in shallow waters have been shown to be minor. Other impacts involve overturning boulders, scouring the seabed, and direct removal of and/or damage to epifaunal organisms.

Using vessel monitoring system (VMS) and logbook data ICES estimates that mobile bottom trawls used by commercial fisheries in the 12 m+ vessel category have been deployed over approximately 132,485 km² of the ecoregion in 2018, corresponding to ca. 17.5 % of the ecoregion’s spatial extent. A map of spatial distribution of bottom trawl effort is shown below. The Icelandic bottom trawl fleet consists of about 50 vessels (30–80 m length) fishing mainly for cod, haddock, saithe, redfish, and Greenland halibut.

⁹³ https://www.ices.dk/sites/pub/Publication%20Reports/Advice/2020/2020/EcosystemOverview_IcelandicWaters_2020.pdf

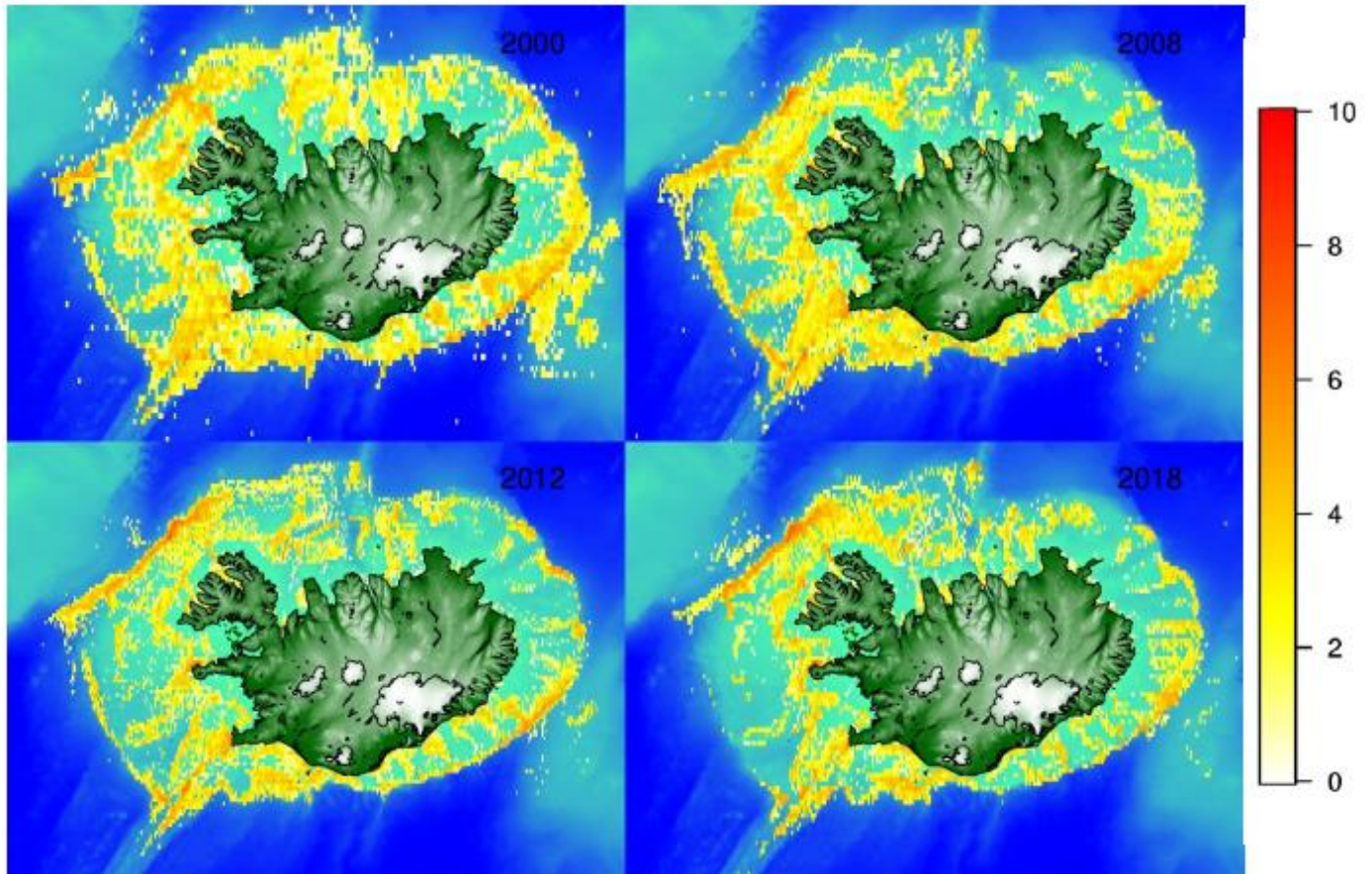


Figure 36. Spatial distribution of bottom-trawl effort (1000 kW hr) based on logbooks from trawl fishery targeting demersal fish, shrimp, and Norway lobster in 2000, 2008, 2012, and 2018.

Habitat mapping

Seabed mapping is one of the Marine and Freshwater Research Institute’s projects which started with the launching of the research vessel, Arni Fridriksson RE 200, in the year 2000. The vessel is equipped with a multibeam echo sounder which enables a detailed mapping of the seabed. Until spring 2017 the multibeam echo sounder was of the type Kongsberg EM 300 (30 kHz, 135 beams, 2°x2°) but was then updated to Kongsberg EM 302 (30 kHz, 432 beams, 1°x2°, water column data) and a subbottom profiler, Kongsberg TOPAS PS18.

From the year 2017 the seabed mapping project is one of MFRI’s major initiatives for the next 12 years. The main emphasis is to gain information within the economic zone which is useful for multifaceted purpose and is a prerequisite for scientific approach for sustainable utilization, protection and research of resources in the ocean, on, in and under the seabed. The detailed mapping has been valuable for the research of the marine environment, the physical properties of the ocean and the marine geology. Mapping fishing grounds and vulnerable areas, i.e. benthic communities and habitats, has played a significant role. An update of their work has been provided below.

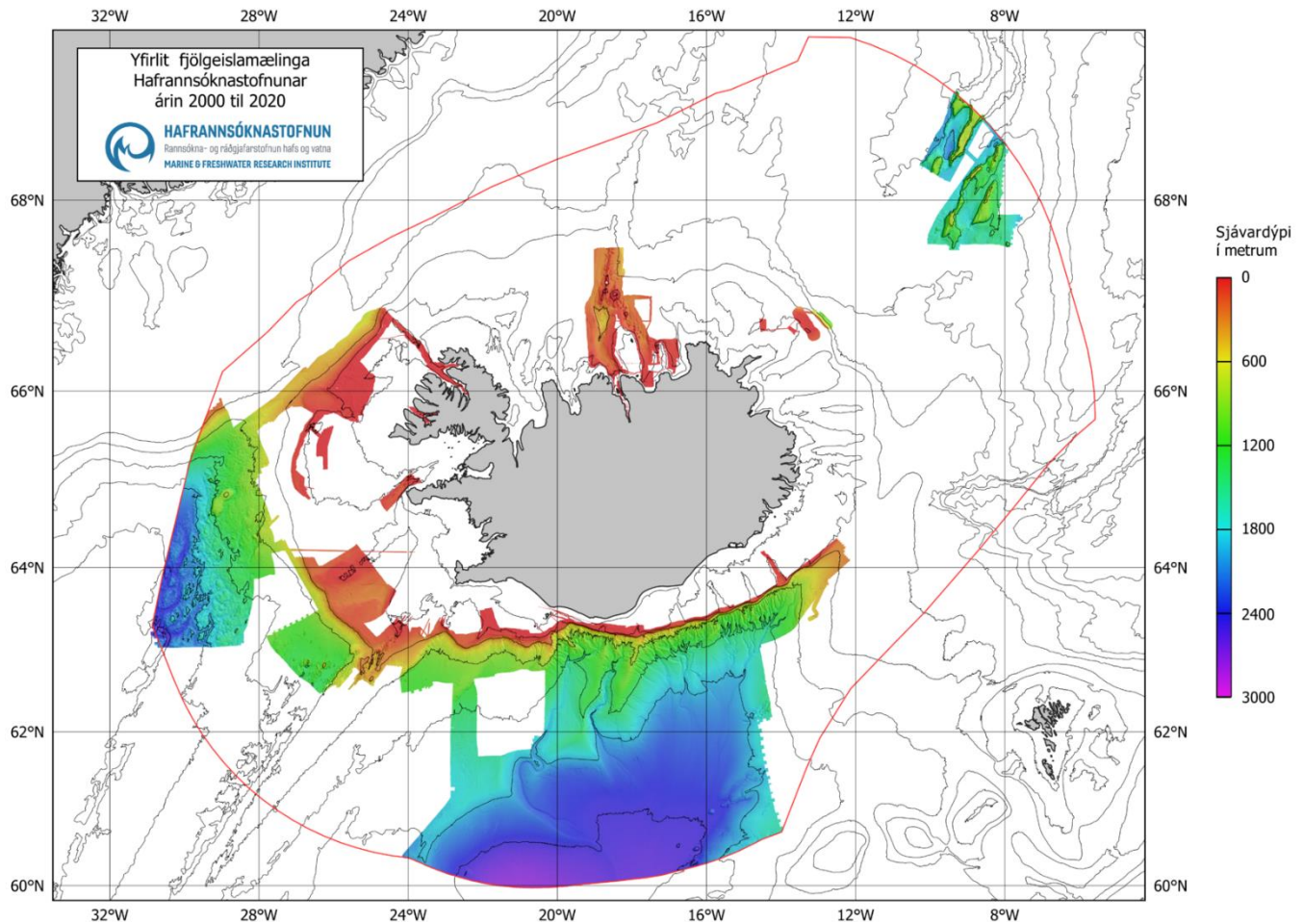


Figure 37. MFRI overview of seabed mapping in Icelandic waters between 2000 and 2020. Source: <https://www.hafogvatn.is/en/research/seabed-mapping>.

NovasArc project

Records of sensitive benthic species were used in the project NovasArc – a Nordic project on vulnerable marine ecosystems and anthropogenic activities in arctic and sub - arctic waters (<https://novasarc.hafogvatn.is>). In the NovasArc project, distribution forecast maps were prepared for sensitive species off the Faroe Islands, eastern Greenland, Iceland and Norway. The forecast maps indicate areas that could be suitable for these species based on available information on known distribution and environmental factors related to them (Buhl - Mortensen et al. 2019)⁹⁴. These maps were also compared to the footprint of bottom fishing and the collision between them discussed. The project was a collaborative project of the Marine Research Institute with Havstovan in the Faroe Islands and the Institute of Marine Research in Bergen, supported by the Nordic Council of Ministers NORDEN.

The 2019 NovasArc report highlighted through a risk assessment method that within the Icelandic EEZ, overlap between the fishing effort and the optimal predicted habitat was high for several VMEs, including sublittoral sea pen communities (54.8% of their optimal habitat), hard bottom sponge aggregations (51.2%), stylasterid corals (50.5%), cold-water coral reefs (50.4%), soft bottom sponge aggregations (41.6%), and hard bottom gorgonians

⁹⁴ <http://norden.diva-portal.org/smash/get/diva2:1304079/FULLTEXT02.pdf>

(42.3%). However, the authors also note that historical trawl disturbance may have decreased the amount of suitable habitat for these benthic groups.

Also, a paper was published by Burgos et. al (2020)⁹⁵ based on the findings of the Novasarc work. The group that produced this publication has received an additional funding to develop this work further including managerial aspects in 2021. The MFRI highlighted during the November 2021 site visits that Novasarc II is now ongoing and will concentrate on updating predictive models and discuss the output for managerial purposes.

Benthos recorded in the MFRI survey

Recording of benthic animals as a bycatch in the autumn MFRI trawl took place for the fifth time in 2020 (Jakobsdóttir et al. 2020⁹⁶) (Figure 38). Benthic animals were collected at 105 stations. Benthic animals are classified into species as far as possible, counted and weighed. Amount of benthic animals in tows ranged from 0.028 kg to 97.5 kg and the number of individuals counted in tow ranged from 1 to 1,213 (Fig. 21). The largest number of individuals were fungi. Maximum number of identified species or groups in tow there were 71 species at a station west of Kolbeinseyjarhrygg and the fewest species, a total of 3, occurred two stations in the continental shelf south of the country. At one point west of Reykjanes was the total weight of benthic animals in a tow was 97.5 kg and a total of 50 species, most of which contained 80 kg of coral. Sponges weighed the most at other stations. Six benthic species were identified at the Faroe Islands ridge that have not occurred in previous surveys. A total of over 700 species have been identified from the five autumn surveys since benthos bycatch has been recorded.

⁹⁵ <https://www.frontiersin.org/articles/10.3389/fmars.2020.00131/full>

⁹⁶ Klara Björg Jakobsdóttir, Höskuldur Björnsson, Jón Sólmundsson, Kristján Kristinsson, Steinunn Hilma Ólafsdóttir og Valur Bogason. 2020. Protected areas within Iceland's territorial waters and fragile ecosystems. Summary for the Ministry of Industry and Innovation of the available data from areas in the sea around Iceland that have been closed for over 10 years and fishing with demersal gear has been restricted or banned. HV 2021-49 <https://www.hafogvatn.is/static/research/files/hv2020-54.pdf>

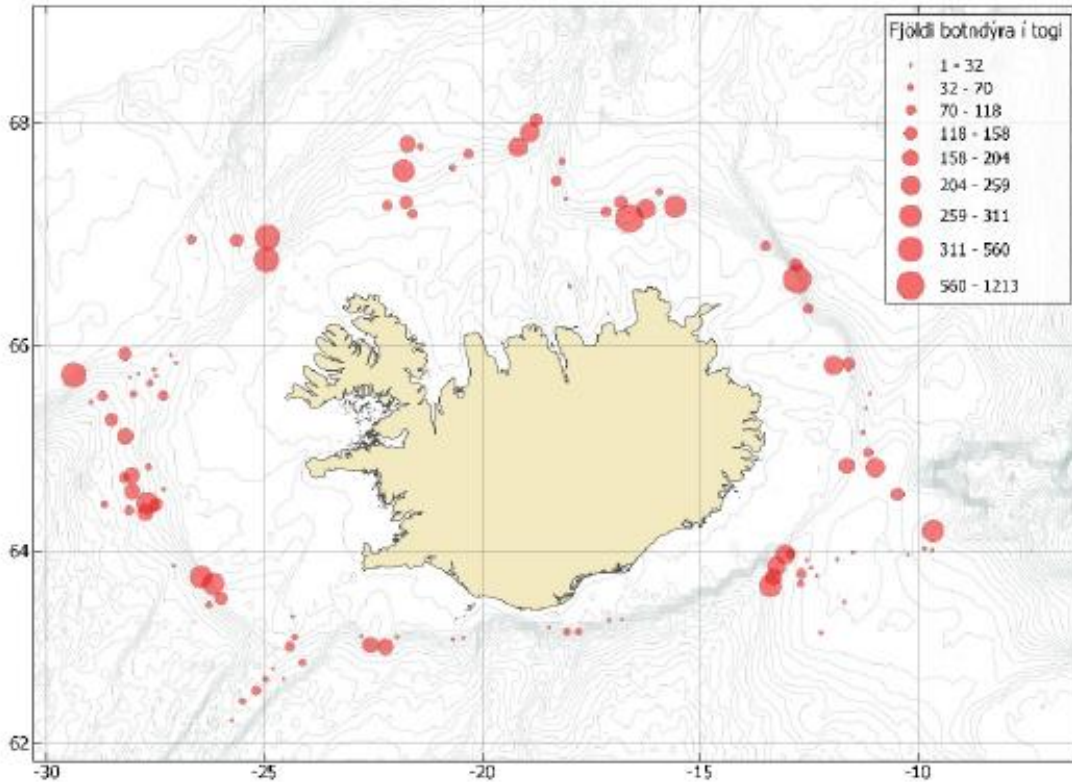


Figure 38. Benthos recorded in the autumn Icelandic autumn groundfish survey in 2020. Number (kg) per tow.

The Ministry of Industry and Innovation has begun work on formulating a protection policy for vulnerable bottom ecosystems (or vulnerable marine ecosystems) within the Icelandic economic zone to shape procedures for the protection of fragile benthic ecosystems based on international standards criteria that Iceland is signatory to. This includes defined demersal fishing areas and protected areas. Therefore, the Ministry requested that the Marine Research Institute compile information in addition to evaluating five aspects of fragile benthic ecosystems, reported on by Ólafsdóttir et al. 2021⁹⁷. These five aspects are:

1. An assessment of which species in Icelandic waters are considered fragile ecosystems in Iceland. At the same time, an overview of the state of knowledge is compiled the distribution and density of the species. The summary will take into account FAO guidelines as well as the work of ICES, NAFO and NEAFC.
2. Define for each species or groups that can be considered as characteristic species ecosystems, when their density is considered so high that an area is considered to be a fragile ecosystem.
3. Perform an analysis of any of the areas that have been closed for a long time to evaluate if it meets the criteria for being considered a vulnerable bottom ecosystem.
4. Propose a definition of what can be considered a significant negative effect from bottom fishing gear on fragile bottom ecosystems.

⁹⁷ Steinunn Hilma Ólafsdóttir, Stefán Á. Ragnarsson, Julian M. Burgos, Einar Hjörleifsson, Klara Jakobsdóttir og Guðmundur Þórðarson. 2021. Protection of fragile benthic ecosystems. Summary of information and evaluation of five factors is concern sensitive bottom ecosystems for the Ministry of Industry and Innovation. HV 2021-50 <https://www.hafogvatn.is/static/research/files/hv2021-50.pdf>

5. Define demersal fishing areas where fishing has taken place for the past 20 years (or other years if this describes fishing in recent decades better), with bottom fishing gear (bottom trawls, seines, nets, lines, dredges).

One of the outputs of the report is shown below. The map below shows details of closed areas (in grey), and in yellow or red the distribution of areas where bottom trawling has taken place for 4 years or less and 5 years or more between 2009-2019. Light yellow surfaces show shrimp and lobster trawl fishing grounds.

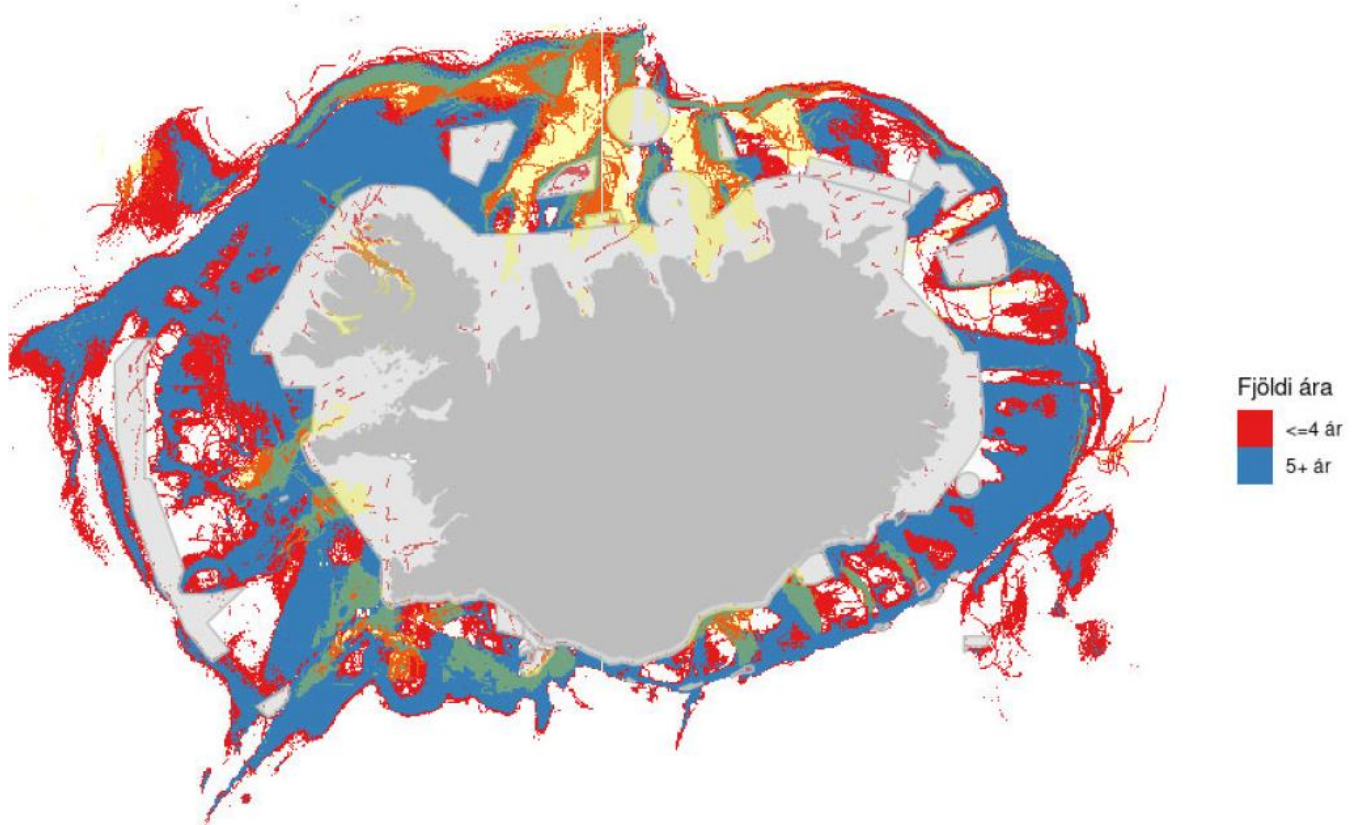


Figure 39. Long term closures and selected fishing distribution around Iceland between 2009-2019.

Long term area closures

Fiskistofa has created a new GIS platform where all spatial data relevant to Icelandic fisheries management has been integrated. The figure below for example contains information on long term spatial closures in Iceland.

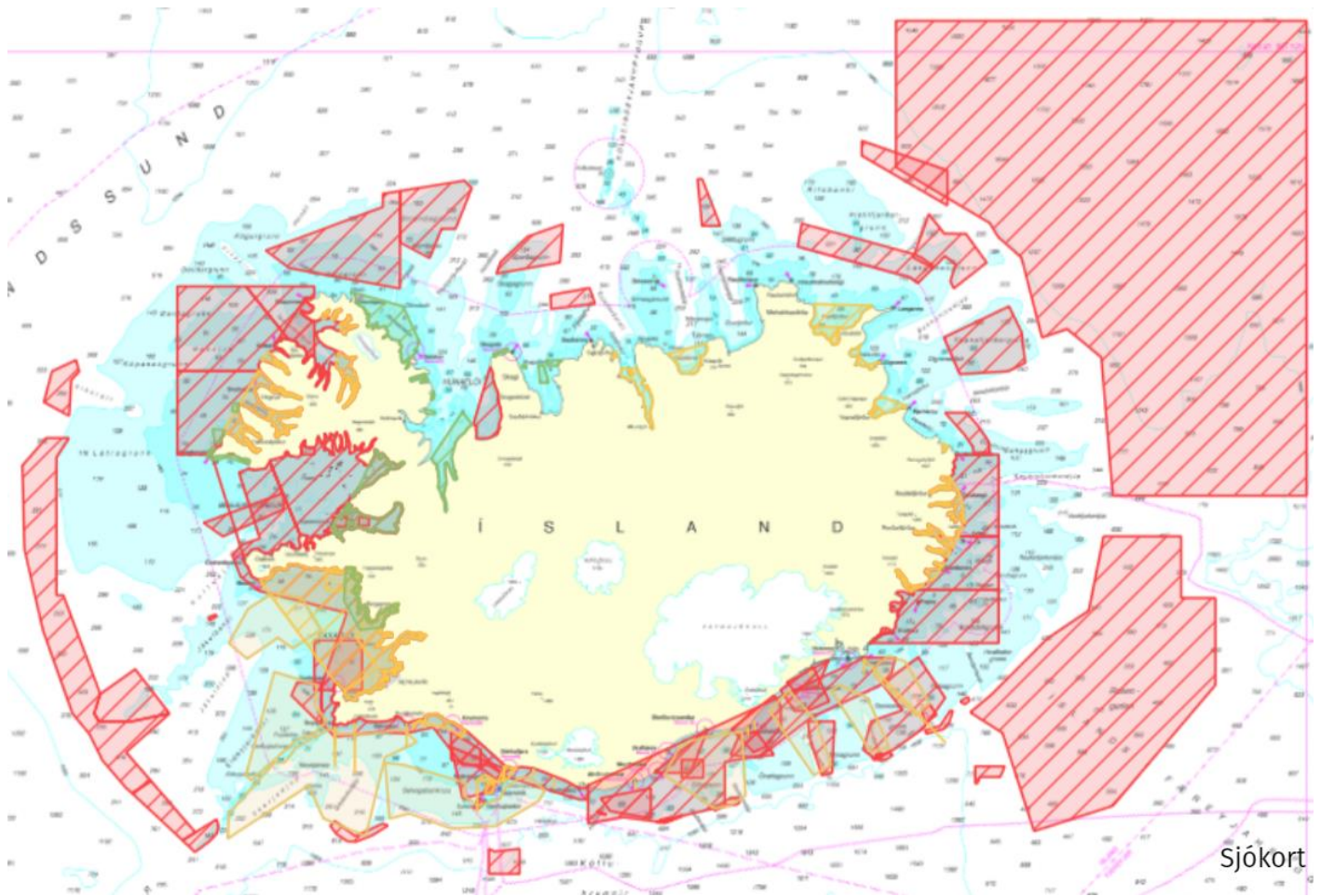


Figure 40. Regulatory long-term closures in Iceland, all gear types. Red closures tend to be bottom trawl and sometime all gear closures. Yellow/orange boxes with internal lines near the coast (East, West and North West) are longline closures. Open yellow/orange boxes south and southeast of Iceland are lobster trawl restricted areas. For details on each closure including dates and gear restrictions please click on each red box in the Atlas/GIS website managed by Fiskistofa at <http://atlas.lmi.is/mapview/?application=haf> .

Bottom trawl effort from the same map can be seen in the figure below.

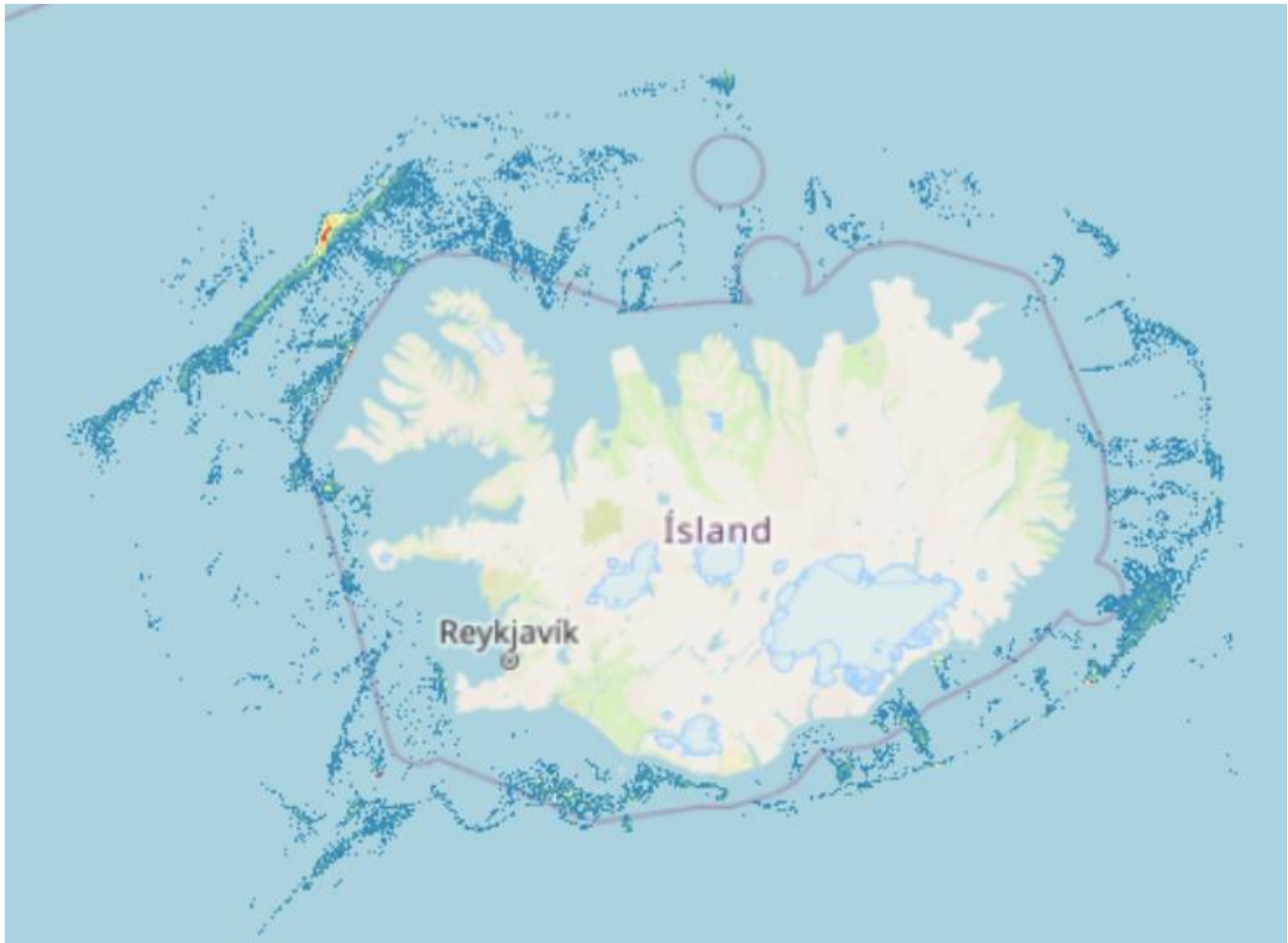


Figure 41. Bottom trawl effort in Iceland. Red areas indicate highest effort, yellow areas indicate medium effort, while blue dots indicate lower effort. Source: Atlas/GIS website managed by Fiskistofa at <http://atlas.lmi.is/mapview/?application=haf>.

The MRFI has proposed new closures to protect vulnerable ecosystems to the Ministry of Fisheries.

7.5.1.2 Foodweb considerations

The MRI has studied Icelandic haddock and its place/relationship in the ecosystem.

Capelin is a key forage species in the ecoregion, and promotes an important energy transfer into the ecosystem. Capelin feeds mainly on copepods and euphausiids, and it is one of the most important prey for several predators, e.g. cod, haddock, saithe, Greenland halibut, seabirds, and marine mammals⁹⁸. The Capelin stock appears to be quite abundant as per the 2021 stock assessment.

⁹⁸ https://www.ices.dk/sites/pub/Publication%20Reports/Advice/2020/2020/FisheriesOverview_IcelandicWaters_2020.pdf

Icelandic capelin’s status was assessed by the MFRI again in 2021⁹⁹. According to the 2021 acoustic autumn survey, the SSB is estimated 1 833 000 tonnes. The harvest control rule (HCR) aims at leaving at least 150 000 tonnes (Blim) of mature capelin at the time of spawning in March with 95% probability. Model projections show that with maximum catch of 904 200 tonnes during the fishing season 2021/2022, the HCR goal will be achieved. The index of immature capelin (age 1 and 2) was the third highest in the time series. The final TAC advice is based on a model which takes into account uncertainty in surveys and predation from cod, haddock, and saithe on capelin, to ensure that the advised catch will result in a less than 5% chance of SSB going below Blim. The procedure for setting the initial TAC is designed to ensure a low risk of advised catch being higher than the final TAC (ICES, 2015). Capelin catches, biomass and juvenile abundance (index) are shown in the figure below.

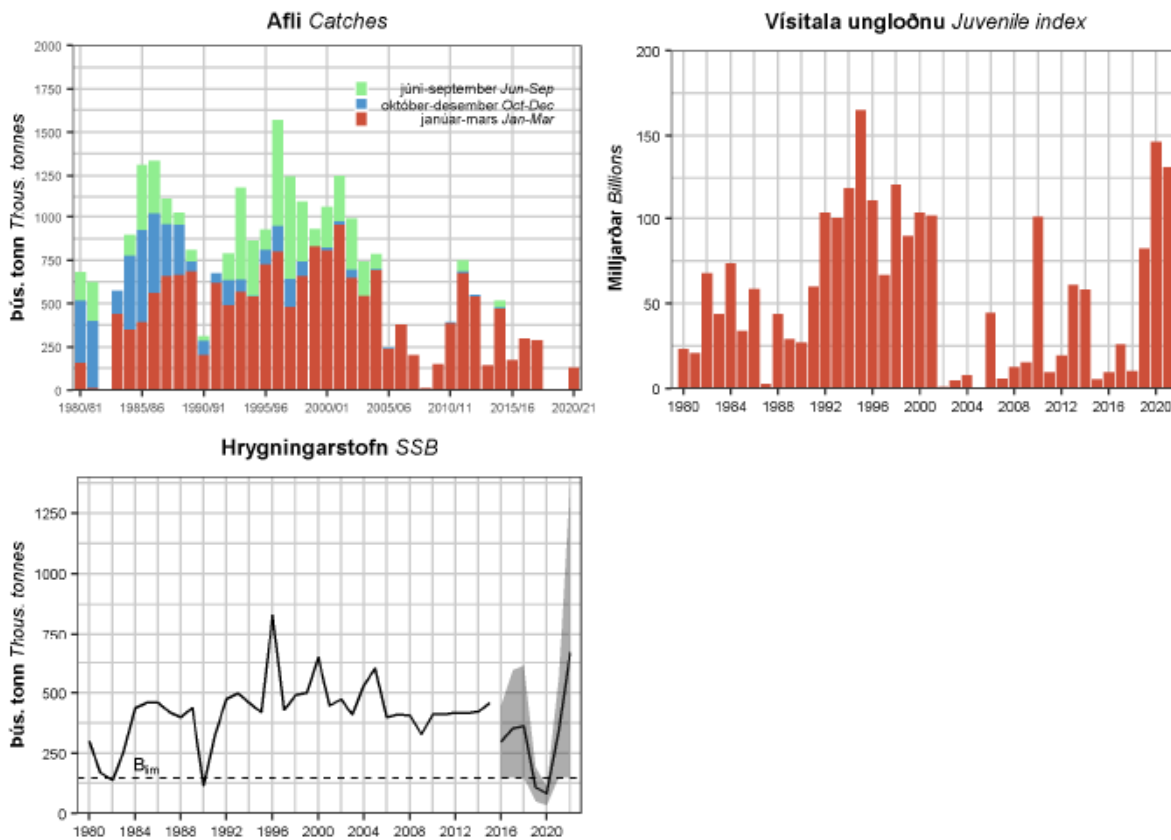


Figure 42. Capelin. Catches, acoustic index for immatures from autumn surveys, and SSB at spawning time (with 90% confidence limits since 2016). The SSB value for 2016 and onwards is not directly comparable to historical values because it is based on different assumptions about natural mortality.

⁹⁹ <https://www.hafogvatn.is/static/extras/images/lodnahaust20211278547.pdf>

7.6 Update on consistency to the fundamental clauses of the RFM Fishery Standard

This section includes a brief update on changes in the fishery relevant to the fundamental clauses of the IRF Fishery Standard and a statement of continuing consistency (or not) to those fundamental clauses.

Section 1. Fisheries Management

7.6.1 Clause 1.1 Fisheries Management System and Plan for Stock Assessment, Research, Advice and Harvest Controls

<p>1.1 Fisheries Management System and Plan for Stock Assessment, Research, Advice and Harvest Controls including:</p> <ul style="list-style-type: none"> - The fisheries management system - The fisheries management plan 	
<p>Summary of relevant changes:</p>	<p>The fisheries management consists of a network of organisations and agencies with a legal basis in terms of a suite of laws and regulations. The Ministry of Industries and Innovation has the ultimate responsibility, the Directorate of Fisheries is the executive body, the Coast Guard does control and surveillance and the MFRI is the scientific institution that provides advice to the Ministry. Internationally, ICES organizes and approves assessment and management plan evaluation. The legal basis for the management is a suite of laws and regulations. Laws are given by the Parliament (Althingi), regulations are given by the Ministry.</p> <p>The main regulations are quota regulations of the catches in an ITQ system, technical regulations (gear standards, mesh sizes etc), area closures (permanent and temporary, including short term closures), landing obligations in authorized ports where the catches have to be weighed by authorized staff and a discard ban. There are rules for minimum landing size – smaller fish has to be landed but the fisher gets only a fraction of the payment). There are a range of special regulations for small coastal boats and regulation of tourist fishery (which also has quotas). Log books are compulsory, and recently, only electronic logbooks (or mobile phone apps) are accepted. The fishing year in Iceland runs from 1st September - 31st August.</p> <p>All catches have to be accounted against quotas, and there is an active marked or selling and buying quotas as needed. For most stocks, including haddock, quotas can be transferred between years and between species, within certain bounds.</p> <p>The management plan includes the measure noted above. It has a harvest rule for deriving the total quota from a stock assessment. The plan includes reference points for biomass and exploitation rate. Such plans are generally developed by Iceland, mostly by the MFRI, and evaluated and endorsed by ICES.</p> <p>The management plan that was introduced in 2013 was revised in 2019. The revision did not change the structure of the plan but led to several changes in the rule parameters, including a lower target harvest rate. All reference points were revised in 2019. No changes have been made after that.</p>
<p>References:</p>	<p>Please refer to the footnotes and references in the text above, the summary/background section and the Reference section at the end of this document.</p>
<p>Statement of continuing consistency to the IRF Fishery Standard</p>	<p>The fishery continues to remain consistent with the standard.</p>

7.6.2 Clause 1.2 Research and Assessment

1.2 Research and Assessment

Summary of relevant changes:

Haddock in Icelandic waters is regarded as a local stock and managed exclusively by Iceland.

The observations that go into the assessment is catches in tonnes and in numbers at age and age-disaggregated indices from the bottom trawl surveys in the spring and autumn. Stock weights and maturity data come from the spring survey.

The assessment model used is a statistical catch-at-age model that runs from 1979 onwards. Ages 1 to 10 are tracked by the model, where the age of 10 is a plus group. Natural mortality is set to 0.2 for all age groups. Selection pattern of the commercial fleet is defined in terms of mean stock weights at age, rather than age to account for observed density dependence in growth between year classes. The method was approved by ICES at a benchmark in 2019; the model is from 2007 and was used in parallel to the previous assessment since 2013. The retrospective pattern looks reassuring and the residuals are scattered with no clear clusters. When one of the surveys is omitted, the results are still quite similar¹⁰⁰. The outcome of the 2021 assessment is shown below. According to this assessment¹⁰¹, the state of the stock is rather similar to that in recent years, with a relatively stable biomass and a slight increase in the harvest rate in the last 5 years. The harvest rate now (0.45) above the target of 0.35. The recruitment in 2020 was low, while the recruitment in 2021 (2019-year class) looks strong.

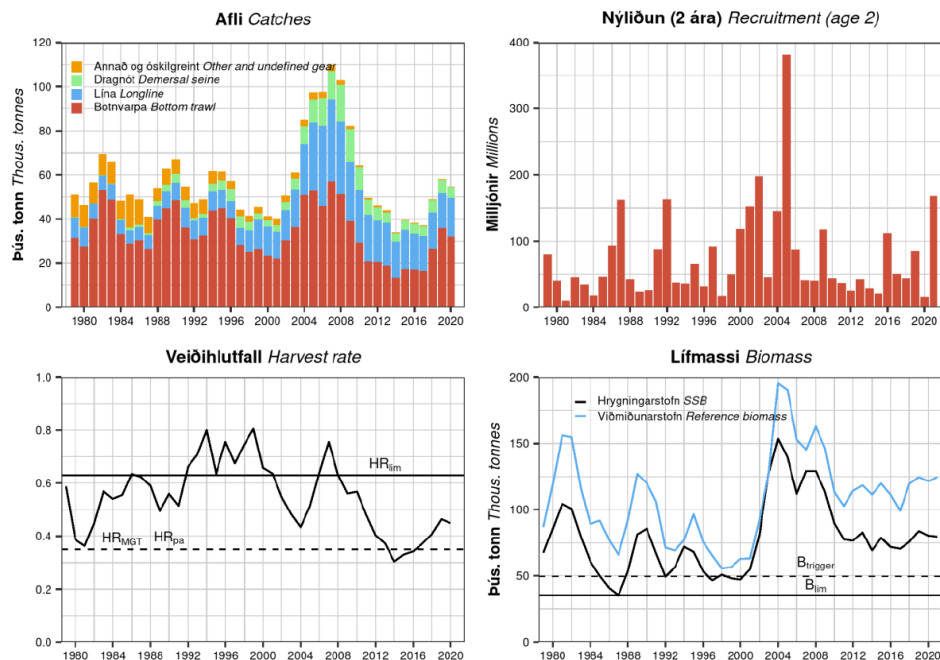


Figure 43. Main assessment results of the MFRI 20-21 haddock stock assessment.

¹⁰⁰ https://www.hafogvatn.is/static/extras/images/02-haddock_tr1259376.pdf

¹⁰¹ <https://www.hafogvatn.is/static/extras/images/02-haddock1259378.pdf>

1.2 Research and Assessment	
References:	Please refer to the footnotes and references in the text above, the summary/background section and the Reference section at the end of this document.
Statement of continuing consistency to the IRF Fishery Standard	The fishery continues to remain consistent with the standard.

7.6.3 Clause 1.3 Stock under Consideration, Harvesting Policy and the Precautionary Approach

1.3	Stock under Consideration, Harvesting Policy and the Precautionary Approach including:																															
1.3.1	The precautionary approach																															
1.3.2	Management targets and limits																															
1.3.2.1	Harvesting rate and fishing mortality																															
1.3.2.2	Stock biomass																															
1.3.2.3	Stock biology and life-cycle (structure and resilience)																															
Summary of relevant changes:	<p>Reference points were revised by ICES and adopted by Iceland in 2019. Previous reference points were adjusted to bring them in line with recent developments in ICES standards. These are tabulated below.</p> <table border="1" data-bbox="418 800 1385 1199"> <thead> <tr> <th>Nálgun <i>Framework</i></th> <th>Viðmiðunarmörk <i>Reference point</i></th> <th>Gildi <i>Value</i></th> <th>Grundvöllur <i>Basis</i></th> </tr> </thead> <tbody> <tr> <td rowspan="2">Aflaregla <i>Management plan</i></td> <td>MGT $B_{trigger}$</td> <td>49 400 t</td> <td>Slembireikningar <i>Stochastic simulations (ICES 2019)</i></td> </tr> <tr> <td>HR_{MGT}</td> <td>0.35</td> <td>Aflaregla <i>Management plan</i></td> </tr> <tr> <td rowspan="2">Hámarksafurtekstur <i>MSY approach</i></td> <td>HR_{MSY}</td> <td>0.35</td> <td>Slembireikningar <i>Stochastic simulations (ICES 2019)</i></td> </tr> <tr> <td>MSY $B_{trigger}$</td> <td>49 400 t</td> <td>B_{pa}</td> </tr> <tr> <td rowspan="4">Varúðarnálgun <i>Precautionary approach</i></td> <td>B_{lim}</td> <td>35 500 t</td> <td>B_{loss}</td> </tr> <tr> <td>B_{pa}</td> <td>49 400 t</td> <td>$B_{lim} \times e^{1.645 \times 0.2}$</td> </tr> <tr> <td>HR_{lim}</td> <td>0.63</td> <td>Veiðihlutfall sem leiðir til þess að hrygningarstofn er yfir B_{lim} með 50% líkum <i>Equilibrium HR which will maintain the stock above B_{lim} with a 50% probability</i></td> </tr> <tr> <td>HR_{pa}</td> <td>0.35</td> <td>Veiðihlutfall sem leiðir til $P(SSB > B_{lim}) = 95\%$ með $B_{trigger}$ <i>HR leading to $P(SSB > B_{lim}) = 95\%$ með $B_{trigger}$</i></td> </tr> </tbody> </table> <p>Precautionary targets and limits</p> <p>As there is no evidence of reduced recruitment at observed levels of SSB, the lowest observed SSB in the time series (Bloss) is used for Blim. Bpa is then derived such that there is a 5% probability of really being at Blim when the assessment indicates a stock at Bpa, assuming a CV of 0.2, which effectively means $B_{pa} = B_{lim} \times 1.4$.</p> <p>The precautionary mortality reference points were derived by simulating the stock taking into account the stock-recruitment, growth and maturity relationship assumed for the harvest rule simulations. Precautionary mortality reference points are primarily set in terms of HR since the management plan prescribes a harvest rate (catch relative to biomass of fish > 45 cm). HRlim is set as the HR that, in equilibrium, gives a 50% probability of SSB > Blim without assessment error. HRpa was set according to a recent revision of ICES standards¹⁰² as the HR that has a less than 5% probability of generating Blim when applied in the harvest rule simulation model. Fpa is not defined for this stock.</p> <p>MSY reference points: HRMSY was estimated by running the harvest rule simulation model</p>	Nálgun <i>Framework</i>	Viðmiðunarmörk <i>Reference point</i>	Gildi <i>Value</i>	Grundvöllur <i>Basis</i>	Aflaregla <i>Management plan</i>	MGT $B_{trigger}$	49 400 t	Slembireikningar <i>Stochastic simulations (ICES 2019)</i>	HR _{MGT}	0.35	Aflaregla <i>Management plan</i>	Hámarksafurtekstur <i>MSY approach</i>	HR _{MSY}	0.35	Slembireikningar <i>Stochastic simulations (ICES 2019)</i>	MSY $B_{trigger}$	49 400 t	B_{pa}	Varúðarnálgun <i>Precautionary approach</i>	B _{lim}	35 500 t	B _{loss}	B_{pa}	49 400 t	$B_{lim} \times e^{1.645 \times 0.2}$	HR _{lim}	0.63	Veiðihlutfall sem leiðir til þess að hrygningarstofn er yfir B _{lim} með 50% líkum <i>Equilibrium HR which will maintain the stock above B_{lim} with a 50% probability</i>	HR _{pa}	0.35	Veiðihlutfall sem leiðir til $P(SSB > B_{lim}) = 95\%$ með $B_{trigger}$ <i>HR leading to $P(SSB > B_{lim}) = 95\%$ með $B_{trigger}$</i>
Nálgun <i>Framework</i>	Viðmiðunarmörk <i>Reference point</i>	Gildi <i>Value</i>	Grundvöllur <i>Basis</i>																													
Aflaregla <i>Management plan</i>	MGT $B_{trigger}$	49 400 t	Slembireikningar <i>Stochastic simulations (ICES 2019)</i>																													
	HR _{MGT}	0.35	Aflaregla <i>Management plan</i>																													
Hámarksafurtekstur <i>MSY approach</i>	HR _{MSY}	0.35	Slembireikningar <i>Stochastic simulations (ICES 2019)</i>																													
	MSY $B_{trigger}$	49 400 t	B_{pa}																													
Varúðarnálgun <i>Precautionary approach</i>	B _{lim}	35 500 t	B _{loss}																													
	B_{pa}	49 400 t	$B_{lim} \times e^{1.645 \times 0.2}$																													
	HR _{lim}	0.63	Veiðihlutfall sem leiðir til þess að hrygningarstofn er yfir B _{lim} með 50% líkum <i>Equilibrium HR which will maintain the stock above B_{lim} with a 50% probability</i>																													
	HR _{pa}	0.35	Veiðihlutfall sem leiðir til $P(SSB > B_{lim}) = 95\%$ með $B_{trigger}$ <i>HR leading to $P(SSB > B_{lim}) = 95\%$ með $B_{trigger}$</i>																													

102 https://www.ices.dk/sites/pub/Publication%20Reports/Advice/2021/2021/Advice_on_fishing_opportunities.pdf

1.3	<p>Stock under Consideration, Harvesting Policy and the Precautionary Approach including:</p> <p>1.3.1 The precautionary approach</p> <p>1.3.2 Management targets and limits</p> <p>1.3.2.1 Harvesting rate and fishing mortality</p> <p>1.3.2.2 Stock biomass</p> <p>1.3.2.3 Stock biology and life-cycle (structure and resilience)</p>
	<p>with errors also in the assessment step as the HR that leads to maximum mean catch in the long term while having a less than 5% risk of bringing SSB below Blim. With the risk constraint, the maximum HR with that low risk constraint is 0.35, which becomes the HRMSY and is used as target HR in the management plan. Because of this constraint, MSY Btrigger is set at Bpa, according to ICES standards. This value is also used for Btrigger in the management plan.</p> <p>Management plan: there is a management plan in place for Icelandic haddock. It has a fixed target harvest rate, with a linear reduction towards 0 if SSB falls below a trigger biomass of 49400 tonnes. As this is a harvest rule defined by constraining exploitation, it has no target biomass. The official text is¹⁰³:</p> <p><i>The Harvest Control Rule (HCR) is applied to calculate the annual total allowable catch (TAC) based on 35% (HRMGT) of the biomass of 45cm and larger haddock in the advisory year (B45cm+,y+1). The TAC for the fishing year y/y+1 (September 1 of year y to August 31 of year y+1) is calculated as follows:</i></p> $TAC_{y/y+1} = HRMGT * B45cm+,y+1$ <p><i>If the spawning stock biomass (SSB) falls below 49 400 tonnes (MGT Btrigger), the HCR dictates that harvest rate shall be reduced linearly to zero based on the ratio of the SSB estimated and MGT Btrigger, the TAC for the fishing year y/y+1 is then calculated as:</i></p> $TAC_{y/y+1} = HRMGT * SSB / MGT Btrigger * B45cm+,y+1$ <p>This harvest rule was tested and approved by ICES in 2019, and has remained unchanged since then.</p> <p>Further protective measures include area closures and rules for landing of undersized fish. Closed areas can be permanent, which are defined in regulations and remain unchanged from year to year, as well as temporary closures (normally for 2 weeks) of areas where undersized fish are caught. The management of temporary closures was moved from MFRI to the Directorate last year.</p>
References:	Please refer to the footnotes and references in the text above, the summary/background section and the Reference section at the end of this document.
Statement of continuing consistency to the IRF Fishery Standard	The fishery continues to remain consistent with the standard.

7.6.4 Clause 1.4 External Scientific Review

103 <https://www.government.is/topics/business-and-industry/fisheries-in-iceland/>

1.4 External Scientific Review	
Summary of relevant changes:	<p>ICES is regarded as the relevant institution that provides external scientific review. Both the assessment method and the harvest rule (including reference points) were approved by ICES in a benchmark process in 2019. They have remained unchanged, except some minor adjustments to the reference points to bring them in line with recent developments in the ICES standards.</p> <p>Normally, the assessment is conducted by the ICES North-Western Working Group (NWWG), where stakeholder nations participate. In 2020, because of the ongoing Covid 19 epidemic, MFRI made its own assessment and the advice was made by MFRI. In 2021, the normal procedure was resumed.</p> <p>Iceland has broad international scientific cooperation through organisations such as the Northeast Atlantic Fisheries Commission (NEAFC)¹⁰⁴, the Northwest Atlantic Fisheries Organization (NAFO)¹⁰⁵, and the North Atlantic Marine Mammal Commission (NAMMCO)¹⁰⁶. Icelandic scientists have been involved in many international projects arranged by these organizations and in co-operative projects with research institutes and universities.</p>
References:	Please refer to the footnotes and references in the text above, the summary/background section and the Reference section at the end of this document.
Statement of continuing consistency to the IRF Fishery Standard	The fishery continues to remain consistent with the standard.

7.6.5 Clause 1.5 Advice and Decisions on TAC

1.5 Advice and Decisions on TAC	
Summary of relevant changes:	<p>Stock assessment and advice, including advice on harvest rules, TACs and reference points is provided by ICES. The process involves all relevant nations and the advice is for all areas. The advice is published on the MFRI website once it is ready¹⁰⁷. Normally, the MFRI advice follows the ICES advice. The Minister of Fisheries and Agriculture decides on the TAC of the haddock stock for each fishing year (Sept–Aug) in accordance to law (Fisheries Management Act 116), based on HCR and the advice mentioned above. Formally, the minister has the authority to deviate from the advice, does not happen in practise.</p> <p>The Icelandic haddock stock is a local stock confined to Icelandic waters, and is managed by Iceland alone.</p>
References:	Please refer to the footnotes and references in the text above, the summary/background section and the Reference section at the end of this document.
Statement of continuing consistency to the IRF Fishery Standard	The fishery continues to remain consistent with the standard.

104 <http://www.neafc.org/>

105 <http://www.nafo.int/>

106 <http://www.nammco.no/>

107 <https://www.hafogvatn.is/static/extras/images/02-haddock1259378.pdf>

Section 2. Compliance and Monitoring

7.6.6 Clause 2.1 Implementation, Compliance, Monitoring, Surveillance and Control

2.1 Implementation, Compliance, Monitoring, Surveillance and Control	
<p>Summary of relevant changes:</p>	<p>The Icelandic Directorate of Fisheries, or Fiskistofa¹⁰⁸, is an independent administrative body responsible to the Fisheries Minister, in charge of the day to day implementation of the Act on Fisheries Management and related legislation, for day-to-day management of fisheries and for supervising the enforcement of fisheries management rules. More specifically, the Directorate of Fisheries works in accordance with the following Acts, the Directorate of Fisheries Act (no. 36/1992)¹⁰⁹, the Fisheries Management Act (no. 116/2006)¹¹⁰, the Act on Fishing in Iceland's Exclusive Economic Zone (no. 79/1997), the Act concerning the Treatment of Commercial Marine Fish Stocks (no. 57/1996) and the Act on a Special Fee for Illegal Marine Catch (no. 37/1992). Accordingly, it issues fishing permits to vessels and allocates catch quotas, imposes penalties for illegal catches, supervises the transfer of quotas and quota shares between fishing vessels, monitors vessels using the VMS system e-logbooks, controls the reporting of data on the landings of individual vessels and monitors the weighing of catches¹¹¹. It also provides supervision on board fishing vessels and in ports of landing (i.e. shore based monitoring), which involves inspecting the composition of catches, fishing equipment and handling methods. It works closely with the Icelandic Coast Guard, which carries out fisheries inspection at sea, monitors the EEZ and receives required notifications from vessels, Port Authorities and the MFRI.</p> <p>The Icelandic Coast Guard¹¹² is responsible for control at sea, both of the catches and the quality of the vessels. It performs sea and air patrols of Iceland's 200-mile exclusive economic zone and 12-mile territorial waters, and monitoring of fishing within the zone in consultation with the Marine and Freshwater Research Institute and Ministry of Industries and Innovation. The Coast Guard operates the Icelandic Maritime Traffic Service within its operations centre which has a key role in ensuring safety at sea, but can also take action if the behaviour of a fishing vessels is unusual.</p> <p>The Fisheries Management Act sets out penalties for the violation of its provisions, or rules adopted by virtue of it, which are provided in detail in the Act Concerning the Treatment of Commercial Marine Fish Stocks (Act No. 57 1996¹¹³). Provisions of the Act on a Special Fee for Illegal Marine Catch¹¹⁴ are also applied as appropriate. Penalties range from the issue of reprimands by the Directorate of Fisheries and the suspension of commercial fishing permits to fines and, in cases of serious or repeated deliberate violation, imprisonment for up to six years (Article 24 and 25 of Act No. 116/2006).</p> <p>Summary of relevant updates in 2021</p> <p>Temporary/sudden closures (generally 2 weeks triggered by high juvenile abundance on fishing grounds) are announced by the Coastguard on VHF radio on a specified wavelength and on the radio before the news and weather (Fisheries Directorate pers. com. site visit November 2021). They are also published on the MFRI website. The short-term closure monitoring (and issuing of) was transferred to Fiskistofa in the fall of 2020. Some regulation regarding the short-term closures was</p>

¹⁰⁸ <https://www.fiskistofa.is/umfiskistofu/>

¹⁰⁹ <https://www.althingi.is/lagas/149a/1992036.html>

¹¹⁰ <https://www.ecolex.org/details/legislation/fisheries-management-act-1990-lex-faac003455/>

¹¹¹ <http://www.fiskistofa.is/english/about-the-directorate/>

¹¹² <http://www.lhg.is/english>

¹¹³ <https://www.althingi.is/lagas/149a/1996057.html>

¹¹⁴ <https://www.althingi.is/lagas/149a/1992037.html>

2.1 Implementation, Compliance, Monitoring, Surveillance and Control

also changed in 2020, whereby the trigger size limit was increased for cod, which led to significant decrease in the number of closures. An updated table as provided by the management authorities (MFRI and Fiskistofa) is shown below.

Table 11. Short term closures in Iceland for the years 2018-2021.

Year	Species	Number of closures
2018	Cod	90
2018	Saithe	4
2018	Shrimp	2
2018	Haddock	1
2019	Cod	50
2019	Haddock	1
2020	Cod	9
2020	Haddock	1
2020	Greenland halibut	1
2021	Sea cucumber	2
2021	Cod	3
2021	Haddock	1

Directorate Inspections at Sea

Days spent by Fisheries Directorate inspectors at sea inspecting vessels is shown in **Error! Reference source not found.** The number has remained consistent with previous years.

Enforcement by Fiskistofa

The Directorate of Fisheries monitors compliance with laws and regulations which apply to fishing, handling of commercial stocks and treatment catch. In many cases, the Directorate of Fisheries is intended to respond to violations of laws and regulations through the application of administrative sanctions. Sanctions are intended to have a protective effect to reduce or prevent further violations. The main resources available to the Directorate of Fisheries for violations are reprimands and revocation of a fishing license. Alleged violations can also be prosecuted by the police and in some cases it is the only available remedy to respond to violations. Then the Directorate of Fisheries can in individual cases, deprive individuals of a fishing license to enforce law enforcement and rules.

Based on the latest available 2020 Fiskistofa report, in 2020, 164 cases were suspected of violations. **Error! Reference source not found.** contains information on the number of cases by category.

Table 9 also contains information regarding the penalties for suspected violations. The information does not show whether the decision of the Directorate of Fisheries has been repealed or amended by a ruling of the industry and the Consumer Innovation Council. The information in the tables cannot be compared with each other. One case could deal with several types of offenses. This can result in penalties and correction of catch registration. In addition, several violations by the same party may have been merged into one case.

The Directorate of Fisheries sent 470 letters due to catch logbooks not being returned on time and 1,321 cases arose due to fishing in excess of catch quotas, which then must be rectified by purchasing additional quota to balance the books or no further fishing is permitted.

2.1 Implementation, Compliance, Monitoring, Surveillance and Control

Enforcement by the Icelandic Coast Guard

At sea surveillance is primarily the remit of the Icelandic Coast Guard (I0043G). The Icelandic Coast Guard monitors commercial fishing vessels in Iceland’s EEZ on a continuous basis. There are requirements surrounding the reporting of vessel position (manually or using VMS systems) and the reporting of catch on entering or leaving Icelandic waters, among others.

During the remote audit in November 2021 the ICG reported that surveillance in 2020 and 2021 was challenging due to the COVID 19 pandemic. By beginning of March 2020, severe restrictions on direct interactions between people were imposed. This restricted surveillance possibilities on board vessels for Maritime Surveillance and Control agency such as the Icelandic Coast Guard (ICG).

To meet the situation the ICG patrol vessels increased their visibility, using their boats to monitor the fisheries close to the fishing vessels. There was also increased support and cooperation with Directorate of Fisheries by operating DF drones for surveillance from ICG patrol vessels.

In spite of the Coast Guard efforts the pandemic has had its impact. Fewer inspections and boardings of vessels resulted in less measuring of fish, which was reflected in fewer Short Time Closures in 2020 and 2021 (see Table 7) and none based on Fisheries inspections by ICG. The overall number of inspections since 1988 is shown below.

Fjöldi skyndiskoðana frá 1998

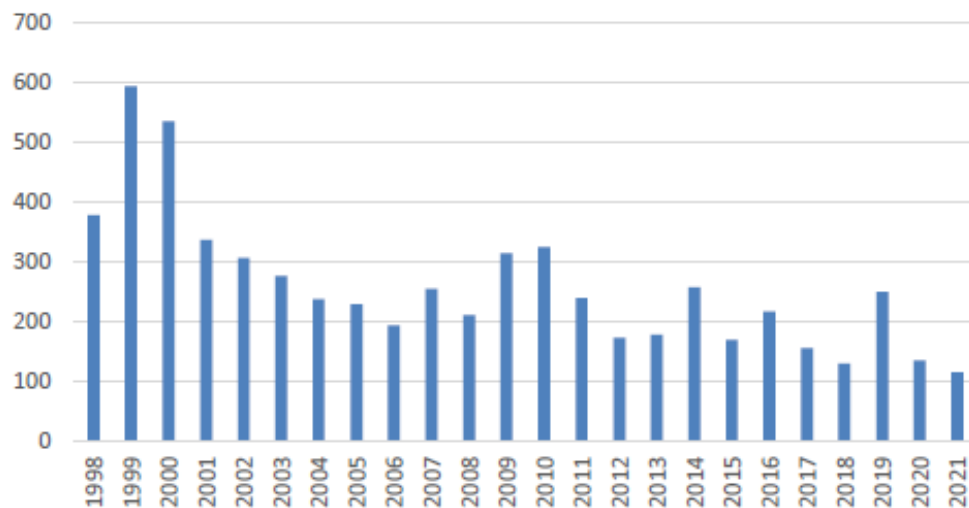


Figure 44. Overall number of ICG inspection from 1988 to 2021. Source: provided by the ICG during the remote audit, November 2021.

Also, we show here below a figure for the amount of air surveillance performed in 2021.

2.1 Implementation, Compliance, Monitoring, Surveillance and Control

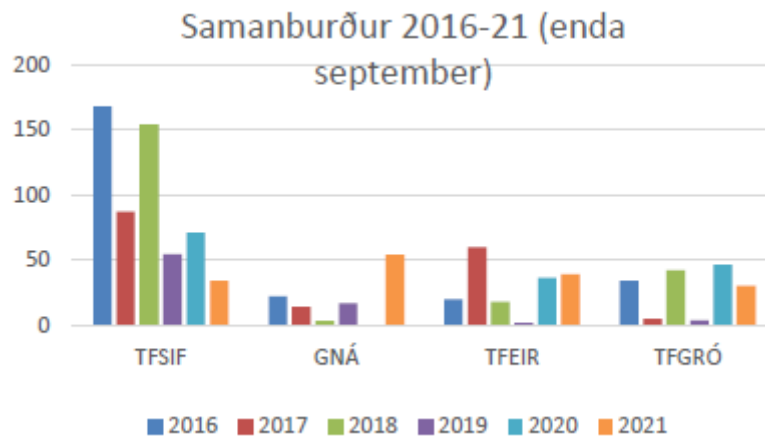


Figure 45. Air surveillance by four different Icelandic assets from 2016 to 2021. Samtals is the total. Source: provided by the ICG during the remote audit, November 2021.

Also, seven foreign flag vessels were inspected the ICG in 2021, three Faroese vessels of which one was a longliner and two capelin fishing vessels, and four Norwegian capelin fishing vessels, all within Icelandic EEZ.

In terms of overall infringements, 8 reports of apparent infringements were reported in 2021, noting however that not all reports are due to fishing infringements and one report can include more than one type of Apparent Infringement. The types of apparent infringement in 2021, included: Lögskráningar/Crew registry, Veiðar /Fisheries, Veiðileyfi /Fishing permit, Ferilvöktun /Vessel monitoring, Farþegafjöldi /Passengers, Haffæri /Sea worthiness and a new addition Fyrirmælum ekki fylgt /Instructions not obeyed. These are shown below (until the end of September 2021) compared to historical data up to 2016.

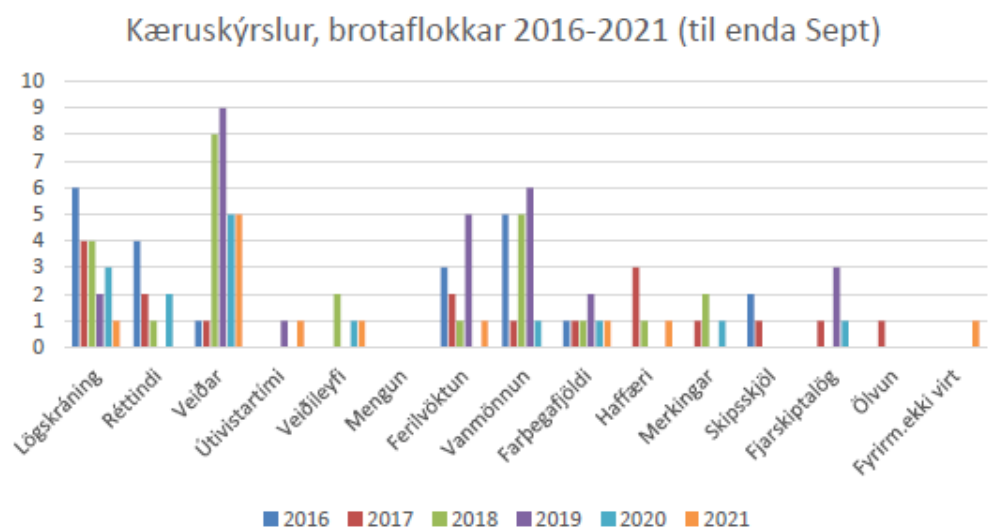


Figure 46. Overview of ICG infringement reports in 2016-2021. Source: provided by the ICG during the remote audit, November 2021.

From these eight reports, 12 apparent infringements were reported in 2021. For 2021, infringements on Veiðar /Fishing are the 5 most common, and adding Veiðileyfi /Fishing permit brings the total

2.1 Implementation, Compliance, Monitoring, Surveillance and Control	
	number of infringements specifically regarding fisheries to 6. No apparent infringement were reported in 2021 in the following categories; Réttindi /License, Mengun /Pollution, Vanmönun /Manning, Merkingar /Markings, Skipsskjöl /Ships documents, Fjarskiptalög /Communications or Ölvun /intoxication. Of the 8 vessels that were reported for apparent infringements in 2021, up to end of September, 6 vessels are less than 24 meters in length; 2 are more than 24 meters in length, one of which is a passenger vessel.
References:	Please refer to the footnotes and references in the text above, the summary/background section and the Reference section at the end of this document.
Statement of continuing consistency to the IRF Fishery Standard	The fishery continues to remain consistent with the standard.

7.6.7 Clause 2.2 Concordance between actual Catch and allowable Catch

2.2 Concordance between actual Catch and allowable Catch	
Summary of relevant changes:	<p>Context</p> <p>Catches and landings in Iceland are monitored and recorded in a number of complementary ways. Logbooks, either electronic (e-logs) or standard paper based, depending on the vessel, record landings at sea and these are verified and standardised through physical weighing at accredited weigh stations in landings ports throughout Iceland. Logbooks are compulsory as required by Regulation No.746/2016¹¹⁵. These must be electronic (e-logs). Small vessels used to use paper logbooks until late 2020 when regulation 298/2020¹¹⁶ implemented the use of an electronic app. The App also called Afladagbókina or catch diary^{117 118} automatically records the location of the boat during fishing and the captains then records the catch, its condition and bycatch. Catch data must be entered on the e-log using a Fisheries Directorate-approved programme and all changes to entries must be visible and traceable. It is prohibited to start a fishing trip without a logbook on board. Vessel masters are required to record the following information in their logbooks:</p> <ul style="list-style-type: none"> • Ship name, ship registration number and call sign. • Fishing gear, type and size. • Location determination (latitude and longitude) and time when fishing gear is placed in the sea. • Catch by quantity and species. • Harvesting. • Landing. • Seabirds bycatch by species and species. • Marine mammals' bycatch by number and species. <p>Landings must be weighed within 2 hours of landing by an official weigher using calibrated scales. Following allowances for ice the official weight is forwarded to the Directorate where it is compared with the relevant e-logbook entry before an appropriate deduction is made</p>

¹¹⁵ <https://www.stjornartidindi.is/Advert.aspx?RecordID=42a16a67-60a7-4ae7-ad7c-0f53fc254654>

¹¹⁶ <https://www.reglugerd.is/reglugerdir/eftir-raduneytum/atvinnuvega--og-nyskopunarraduneyti/nr/21887>

¹¹⁷ <http://www.fiskistofa.is/umfiskistofu/frettir/afladagbokin-smaforrit-fyrir-rafraena-skraningu-afla>

¹¹⁸ <https://www.mbl.is/200milur/frettir/2020/08/31/oll-aflaskranning-rafraen-fra-og-med-morgundeginum/>

2.2 Concordance between actual Catch and allowable Catch

to that vessels remaining quota. The officially weighed catches are the official catch of record with e-log information being used as a secondary source to ensure accuracy. If a vessel does not have sufficient quota to cover it has a number of options available to it such as renting in additional quota or transferring quota between species; however, the landings must be fully covered within 3 working days as required by law (Act No. 57/1996). In Iceland, the time restrictions attached to landing, recording and rationalising catch and quota mean that while the system is not real time it is very close (circa. 24 hours)⁵⁴.

2021 updates

The Minister of Fisheries and Agriculture decides on the TAC of the haddock stock for each fishing year (Sept –Aug) in accordance to law (Fisheries Management Act 116), based on HCR and the advice mentioned below. Before catch is allocated, proportions of the TAC of some species is removed for various reasons such as for the coastal fisheries which any small boat in possession of a licence may access, for research purposes or for chartered angling vessels.

Adherence to the advice, including the rule, is shown in the table below. Since 2013, the scientific advice has been according to the rule and quotas have been set according to the scientific advice. Since 2017, expected catches by other nations have been taken into account when setting the TAC for the Icelandic fleet. From the 2015-16 to the 2019-20 seasons catches have been above Advice and TAC, by a small degree in 3 seasons but to a larger degree in the 2015-16 (about 10%) and 2019-20 season (about 20%). However, apparent overages in recent years has been due to landings of juveniles through the VS catch system (up to 5% of TAC), catches by other nations that exceed what was set aside for that, various arrangements to allow flexibility and reduce the incentive for discards across the entire spectrum of species managed in Iceland created to allow the functioning of the global discard ban. Most of the apparent overharvest is due to the species transformation allowed by law.

2.2 Concordance between actual Catch and allowable Catch

Table 12. Haddock recommended TAC, national TAC, and catches (tonnes) (Source: 2021 MFRI Advice¹¹⁹).

Fiskveiðiar <i>Fishing year</i>	Tillaga <i>Recommended TAC</i>	Aflamark <i>National TAC</i>	Afli Íslendinga <i>Catches Iceland</i>	Afli annarra þjóða <i>Catches others</i>	Afli alls <i>Total catch</i>
2010/2011	45 000	50 000	50 042	243	50 285
2011/2012	37 000	45 000	49 179	227	49 179
2012/2013	32 000	36 000	40 481	781	40 512
2013/2014	38 000	38 000	38 948	681	39 628
2014/2015	30 400 ¹⁾	30 400	35 403	1167	36 656
2015/2016	36 400 ²⁾	36 400	38 646	1471	40 117
2016/2017	34 600 ²⁾	34 600	34 754	1586	36 340
2017/2018	41 390 ²⁾	41 390	42 500	1200	43 700
2018/2019	57 982 ²⁾	57 982	58 632	750	59 382
2019/2020	41 823 ²⁾	41 823	47 894	1097	48 991
2020/2021	45 389 ²⁾	45 389 (53 389 ³⁾)			
2021/2022	50 429 ²⁾				

¹⁾ 40% aflaregla. 40% harvest control rule.

²⁾ 35% aflaregla. 35% harvest control rule.

³⁾ Aflamark aukið um 8000 t um mitt fiskveiðiar. TAC was increased by 8000 t mid-fishing year.

References: Please refer to the footnotes and references in the text above, the [summary/background section](#) and the [Reference section](#) at the end of this document.

Statement of continuing consistency to the IRF Fishery Standard The fishery continues to remain consistent with the standard.

7.6.8 Clause 2.3 Monitoring and Control

2.3 Monitoring and Control including:

- 2.3.1 Vessel registration and catch quotas
- 2.3.2 Fishing vessel monitoring and control systems
- 2.3.3 Catches are subtracted from relevant quotas
- 2.3.4 Rules are enforced
- 2.3.5 Analysis is carried out

Summary of relevant changes:

Context

Commercial vessels participating in the fishery require a permit issued by the Fisheries Directorate. This is a requirement of the Fisheries Management Act No.116/2006. These permits represent the initial legal requirement without which a vessel may not obtain the quota necessary to fish for Icelandic quota stocks. Quotas conform to the overall decision on TAC, through the individual vessel quota share and other allocations. The headline TAC for a species is determined first and all subsequent allocations are in effect subdivisions of that figure. As a result, the allocated catch quotas for a species (when quotas are initially allocated) are assigned in such a way that the combined quotas for that species conform to the currently effective decision on TAC.

Catches by vessel are monitored and recorded in near real-time in a central database maintained by the Fisheries Directorate¹²⁰. The official weight of the catch is subtracted from that vessels individual quota share for a particular species. The catch quota of each

¹¹⁹ <https://www.hafogvatn.is/static/extras/images/02-haddock1259378.pdf>

¹²⁰ <http://www.fiskistofa.is/veidar/afaheimildir/afahlutdeildalisti/>

- 2.3 Monitoring and Control including:
- 2.3.1 Vessel registration and catch quotas
 - 2.3.2 Fishing vessel monitoring and control systems
 - 2.3.3 Catches are subtracted from relevant quotas
 - 2.3.4 Rules are enforced
 - 2.3.5 Analysis is carried out

vessel or vessel group for each fish species and fishing year is available on the Fisheries Directorate website. For each vessel the information available for each species is:

1. Allocated quota (initial allocation of quota from the overall TAC based on no. of shares)
2. Compensations (quota gained/lost through compensations)
3. Quota transferred from the previous year (this may be a negative balance)
4. Quota transferred between vessels (a negative balance indicates an outward transfer of quota (i.e. quota transferred to other vessels) while a positive balance indicates an inward transfer of quota (i.e. quota gained from other vessels)
5. Allowed catch (the sum of 1 to 4 above)
6. Catch (vessels landings in the season to date of that species)
7. Balance (Allowed catch - Catch)
8. Overfished

Specific data on each Icelandic quota species, its allocation to ITQ holders, transfer information, balances and catches to date is available at <http://www.fiskistofa.is/english/quotas-and-catches/quota-status-and-catches-of-species-by-vessel/aflastodulisti.jsp?lang=en>. Registered catches are based on information from ports of landing and information on catches exported unprocessed. The catch statistics are published, subject to change, once they have been compared to submitted logbooks and reports from buyers, and are available on the Fisheries Directorate website. Accordingly, information on the size and composition of the fleet of fishing vessels is available and documented, and the catch quota of each vessel or vessel group, along with the fishing year is recorded in the official central database (GAFL) in a transparent manner and is publicly accessible.

The Icelandic Coast Guard, working closely with the Fisheries Directorate, administers an integrated monitoring, control and surveillance system which covers the activities of Icelandic and foreign fishing vessels, using VMS for all Icelandic vessels and for all foreign vessels. Fishing gear is subject to inspection, as well as the composition of the catch and its handling onboard the fishing vessels. At-sea inspections are undertaken during boardings by the Coast Guard and on fishing trips accompanied by the inspectors of the Fisheries Directorate. The Coast Guard undertakes unannounced inspections at sea and check logbooks during these boardings. Fisheries Directorate inspectors also make unannounced checks of logbooks during port inspections. The Coast Guard uses several different but complementary electronic vessel monitoring systems including satellite-based systems comprising VMS and use of satellite imagery, the monitoring of coastal activity through a dedicated land-based very high frequency (VHF) system and the use of the Automatic Identification System (AIS), and more recently drones.

- 2.3 Monitoring and Control including:
 - 2.3.1 Vessel registration and catch quotas
 - 2.3.2 Fishing vessel monitoring and control systems
 - 2.3.3 Catches are subtracted from relevant quotas
 - 2.3.4 Rules are enforced
 - 2.3.5 Analysis is carried out

Deviations and flexibility measures

Data related to landings are processed in the Directorate’s database and catches are subtracted from vessels’ quotas. The system is designed such that reports are received in near real-time so that the Directorate can act quickly if vessels are approaching the end of their quotas. In addition, vessels are aware or can easily check online their current quota status for a particular species. Deviations where they occur can sometimes be rectified using the flexibility within the system (e.g. by using inter-annual, inter-vessel or inter-species transfers to cover catches of a species for which the vessel did not already have quota, or by purchase of additional quota if possible). Excess catches which are not corrected using these flexibility measures can result in a revocation of fishing licenses and fines¹²¹.

In addition to the landing, weighing and registration system for catches, export documentation provides an independent comparative check on catch quantities. Analysis of catches includes the comparison of reported catches with the amount of sold or exported products to verify independently that reported landings aligned accurately with those reported. If comparison reveals discrepancies in reported and actual landings received from quayside weighing by registered weighers corrective action is taken as appropriate and Fiskistofa can send inspectors to verify for issues.

Updates for 2021

During the November remote site visit Fiskistofa reported that a new data department has been created to allow for further data analysis relating to catch recording and day to day implementation of management measures, ultimately to improve the ability to detect discrepancies and enforce regulations.

Aside from the above, the monitoring and control systems remain largely unchanged since the previous surveillance. The only other update for 2021 relates to the progress to address the minor non-conformance raised against Clause 2.3.2.4 .

Non-conformance #1 (Clause 2.3.2.4: Minor Non-conformance). Although required by legislation, there is some evidence of non-reporting/under-reporting of seabirds and marine mammals bycatch such that the Assessment Team cannot be fully confident that catch amounts by species and fishing area (of marine mammals and seabirds) are estimated and continually recorded in fishing logbooks.

One important development in terms of corrective action is the development and use of an app to facilitate catch and bycatch recording in smaller vessels. Fiskistofa, the MFRI and the

¹²¹ <http://www.fiskistofa.is/fiskveidistjorn/stjornfiskveida/#Vidurlog>

<p>2.3 Monitoring and Control including:</p> <p>2.3.1 Vessel registration and catch quotas</p> <p>2.3.2 Fishing vessel monitoring and control systems</p> <p>2.3.3 Catches are subtracted from relevant quotas</p> <p>2.3.4 Rules are enforced</p> <p>2.3.5 Analysis is carried out</p>	<p>Client group representative confirmed that starting in September 2020, smaller Icelandic vessels are required to log their catches in a phone/tablet app (essentially an e-logbook) which contains information on catch and bycatch, including that of marine mammals and seabirds. This follows regulation 298/2020¹²². The App also called Afladagbókina or catch diary^{123 124} automatically records the location of the boat during fishing and the captains then records the catch, its condition and by-catch, in a very simple way. The app replaces paper logbooks in the small boat sector, with an electronic catch recording system.</p> <p>As of November 2021, the system continues to be used in the small vessel sector and catch and bycatch data is being collected by Fiskistofa and the MFRI for management purposes. MFRI staff reported that data from the App is in the process of being made available to the MFRI through MFRI/Fiskistofa IT staff collaboration, although timelines for completion are unclear as November 2021. Fiskistofa has also reported as part of this 2nd surveillance audit that since the beginning of the App's implementation it has been mandatory to register all catch and bycatch according to regulation 298/2020 and the data is being received by the authorities. Their inspectors have been busy training fishermen and captains at the quaysides during landing, and their helpline was quite busy in the beginning of the coastal fleet season. Also, one physical meeting was held in Akranes with coastal fishermen. A tutorial video on the use of the App was also published on the Fiskistofa website https://www.fiskistofa.is/ymsaruppl/tilkynningar/afladagbocarapp-myndband and on the Fiskistofa facebook site¹²⁵.</p> <p>Furthermore, a traceability component to the App has been implemented in April 2021 which is being used to further help with the detection of discrepancies in catch records and to allow better traceability across the supply chain. This traceability component is currently subject to further development.</p> <p>Status: Open, Corrective Actions in place to be reviewed annually in subsequent audits. Corrective actions are deemed to be on track.</p> <p>A corrective action plan against this non-conformance has been provided under the Non Conformances and Corrective Action Section of this report. Please refer to it for further detail on the non-conformance, the corrective action plan and the corrective evidence supplied during this audit.</p> <p>References: Please refer to the footnotes and references in the text above, the summary/background section and the Reference section at the end of this document.</p>
-----------------------------------------------------------------------------------------------------------------------------------------------------------------------------------------------------------------------------------------------------------------------------------------	-----------------------------------------------------------------------------------------------------------------------------------------------------------------------------------------------------------------------------------------------------------------------------------------------------------------------------------------------------------------------------------------------------------------------------------------------------------------------------------------------------------------------------------------------------------------------------------------------------------------------------------------------------------------------------------------------------------------------------------------------------------------------------------------------------------------------------------------------------------------------------------------------------------------------------------------------------------------------------------------------------------------------------------------------------------------------------------------------------------------------------------------------------------------------------------------------------------------------------------------------------------------------------------------------------------------------------------------------------------------------------------------------------------------------------------------------------------------------------------------------------------------------------------------------------------------------------------------------------------------------------------------------------------------------------------------------------------------------------------------------------------------------------------------------------------------------------------------------------------------------------------------------------------------------------------------------------------------------------------------------------------------------------------------------------------------------------------------------------------------------------------------------------------------------------------------------------------------------------------------------------------------------------------------------------------------------------------------------------------------------------------------------------------------------------------------------------------------------------------------------------------------------------------------------------------------------------------------------------------------------------------------------------------------------------------------------------------------------------------------------------------------------------------------------------------------------------------------------------------------------------------------------------------------------------------------------------

¹²² <https://www.reglugerdir.is/reglugerdir/eftir-raduneytum/atvinnuvega--og-nyskopunarraduneyti/nr/21887>

¹²³ <http://www.fiskistofa.is/umfiskistofu/frettir/afladagbokin-smaforrit-fyrir-rafraena-skrangu-afla>

¹²⁴ <https://www.mbl.is/200milur/frettir/2020/08/31/oll-aflaskranning-rafraen-fra-og-med-morgundeginum/>

¹²⁵ <https://www.facebook.com/Fiskistofa-1151844504903713/videos/304666984614930/>

2.3	Monitoring and Control including: 2.3.1 Vessel registration and catch quotas 2.3.2 Fishing vessel monitoring and control systems 2.3.3 Catches are subtracted from relevant quotas 2.3.4 Rules are enforced 2.3.5 Analysis is carried out
Statement of continuing consistency to the IRF Fishery Standard	The fishery continues to remain consistent with the standard.

Section 3. Ecosystem considerations

7.6.9 Clause 3.1 Guiding Principle

3.1 Guiding Principle	
Summary of relevant changes:	<p>Associated species catch and bycatch to the fishery</p> <p>The Icelandic groundfish fishery is multispecies in nature with vessels simultaneously targeting numerous species. With regards to catches, most commercially fished species in Iceland are now part of the ITQ system. Discarding is prohibited and comparison between observer measured catch compositions and self-reporting by fishers ensures that a high level of compliance with the ban on discarding is maintained. The species listed in Table 10 are those that were identified during the re-assessment¹²⁶. In summary however, the haddock fishery does not appear to have any significant effects on any of the species listed, aside from one, spotted wolffish, itself subject to a non-conformance and resulting corrective action from the management authorities. Please refer to Table 10 for further information on all bycatch species, including spotted wolffish.</p> <p>Endangered, Threatened and Protected (ETP) and vulnerable species interactions</p> <p>The MFRI has not provided any further bycatch data for marine mammals and seabirds. The latest data from 2016 to 2019 was provided at the previous surveillance.</p> <p>Relevant updates for species for which data is available is provided below. All the species below were identified and analyzed as vulnerable or ETP species in the full assessment that resulted in the current certificate for this fishery (see relevant audit report at https://www.responsiblefisheries.is/certification/certified-fisheries).</p> <p>Harbour Porpoises (<i>Phocoena phocoena</i>)</p> <p>Harbour porpoises are classified as Least Concern in the IUCN Red List¹²⁷ (population trend unknown, last assessed in 2020). They are also classified as Least Concern in the Icelandic National Redlist (based on a 2016 assessment)¹²⁸. Annual estimates of harbour porpoise by-catch have decreased in recent years as gillnet effort has decreased from a high of 7,300 animals in 2003 to about 1600 animals in 2009–2013¹²⁹ and down to about 750 animals in 2014-2015.</p> <p>The latest Report of the NAMMCO Scientific Committee Working Group on Harbour Porpoise (19-22 March 2019)¹³⁰ reported the following about the Icelandic harbour porpoise population.</p> <p>After reviewing the assessment and noting the recent decline in by-catch, the WG agreed that there was no specific cause for concern for harbour porpoises in Iceland. However,</p>

¹²⁶ <https://www.responsiblefisheries.is/media/1/icelandic-haddock-re-assessment-report-final-03feb2020.pdf>

¹²⁷ <https://www.iucnredlist.org/species/17027/50369903>

¹²⁸ <https://www.ni.is/node/27406>

¹²⁹ Pálsson ÓK, Gunnlaugsson Th, and Ólafsdóttir D. 2015. By-catch of seabirds and marine mammals in Icelandic Fisheries. Marine Research no 178. <https://www.hafogvatn.is/static/research/files/fjolrit-178pdf>

¹³⁰ https://nammco.no/wp-content/uploads/2019/02/final-report_hpwg-2019.pdf

3.1 Guiding Principle

they also concluded that the lack of time and expertise meant they were not in a position to provide management advice on sustainable removals.

An aerial survey in Iceland is planned for harbour porpoise in 2023.

Harbour seals

The MFRI 2021 advice for harbour seals¹³¹ indicates that the 2020 harbour seal census resulted in a population estimated of 10,319 animals (95% confidence intervals: 6,733-13,906). The current population estimate is 69% lower than the first abundance estimate from 1980 and the estimate is 14% under the management objective of 12 thous. Animals (Hafrannsóknastofnun 2021). In 2019, new regulation regarding seal hunting in Iceland was enacted (Atvinnuvega- og nýsköpunarráðuneytið 2019). All seal hunting is banned, but it is possible to obtain an exemption for traditional hunt. It is also forbidden to sell Icelandic seal products. Bycatch in gillnets is probably the highest mortality risk for harbour seals in Iceland currently. Limited data are available on seal bycatch, but data collected by on-board observers of the Directorate of Fisheries, and in the MFRI gillnet survey, indicate that on average, 1389 (coefficient of variation, CV=35) harbour seals have been bycaught annually in the lumpfish fishery between 2014 and 2018. Bycatch in cod gillnet fishery and bottom trawls is less common and more uncertainty associated with the bycatch estimates in those fisheries. Between 2014 and 2018, it has been estimated that annually, 15 harbour seals were bycaught in cod gillnet fisheries (CV=102) and 17 harbour seals in bottom trawls (CV=100) (Hafrannsóknastofnun, 2019). Negative effects from the cod gillnet fisheries (and associated fisheries that land fish in those nets) are considered to be very limited.

Other marine mammals

The MFRI confirmed that no interaction with Blue whales and Northern right whales recorded in recent years.

There are no further updates from NAMMCO or the MFRI in relation to other marine mammal species (i.e. seals), aside from what we reported in the previous surveillance report.

Pingers testing

The MFRI has been conducting pinger/acoustic device testing in gillnet fisheries for several years now, with mixed results. The last device tested in 2019-2020 showed promise, and publication on the results and possible larger scale trials were planned for 2021 (MFRI, personal communication, November 4th 2021).

Sharks

Generally speaking, landed catches of sharks remain quite small. Some catch of leaf scale gulper sharks has been recorded, last in 2016. Grey skate (*Dipturus flossada / batis*) landed

¹³¹ <https://www.hafogvatn.is/static/extras/images/radgjof-landselur20201286028.pdf>

3.1 Guiding Principle

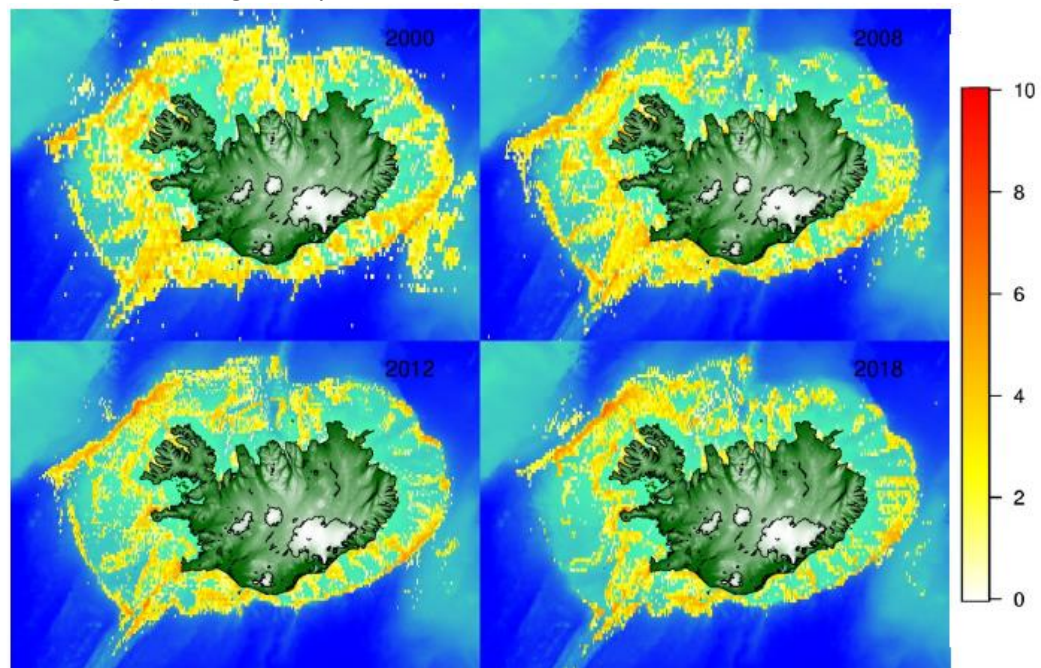
catch in 2019 was 194 t, and 160 t in 2020. Survey abundance is variable but has been on average relatively stable in recent years. Landed catch of dogfish (*Squalus acanthias*) was 1 t in 2019 and 3 t in 2020. Survey trends are very sporadic. Landed catch of Greenland shark (*Somniosus microcephalus*) was 6 t in 2019 and 2 t in 2020. Survey trends are also very sporadic. Landed catch of porbeagle in 2019 was 2.6 t and 3.6 t in 2020. Porbeagles (*Lamna nasus*) are rarely caught in surveys, but two were caught in the autumn survey in 2021 and one in the gillnet survey in 2019.

Habitat

Trawl effort spatial extent

The ICES 2020 Icelandic ecosystem overview report¹³² indicates that within the ecoregion, abrasion caused by bottom trawls has been shown to impact fragile three-dimensional biogenic habitats in particular (e.g. sponge aggregations, coral gardens, and coral reefs), with impacts happening mainly in deeper waters (> 200 m). Effects of bottom trawling on soft substrates in shallow waters have been shown to be minor. Other impacts involve overturning boulders, scouring the seabed, and direct removal of and/or damage to epifaunal organisms.

Using vessel monitoring system (VMS) and logbook data ICES estimates that mobile bottom trawls used by commercial fisheries in the 12 m+ vessel category have been deployed over approximately 132,485 km² of the ecoregion in 2018, corresponding to ca. 17.5 % of the ecoregion's spatial extent. A map of spatial distribution of bottom trawl effort is shown below. The Icelandic bottom trawl fleet consists of about 50 vessels (30–80 m length) fishing mainly for cod, haddock, saithe, redfish, and Greenland halibut.



¹³² https://www.ices.dk/sites/pub/Publication%20Reports/Advice/2020/2020/EcosystemOverview_IcelandicWaters_2020.pdf

Figure 47. Spatial distribution of bottom-trawl effort (1000 kW hr) based on logbooks from trawl fishery targeting demersal fish, shrimp, and Norway lobster in 2000, 2008, 2012, and 2018.

Habitat mapping

NovasArc project

Records of sensitive benthic species were used in the project NovasArc – a Nordic project on vulnerable marine ecosystems and anthropogenic activities in arctic and sub - arctic waters (<https://novasarc.hafogvatn.is>). In the NovasArc project, distribution forecast maps were prepared for sensitive species off the Faroe Islands, eastern Greenland, Iceland and Norway. The forecast maps indicate areas that could be suitable for these species based on available information on known distribution and environmental factors related to them (Buhl - Mortensen et al. 2019)¹³³. These maps were also compared to the footprint of bottom fishing and the collision between them discussed. The project was a collaborative project of the Marine Research Institute with Havstovan in the Faroe Islands and the Institute of Marine Research in Bergen, supported by the Nordic Council of Ministers NORDEN.

The 2019 NovasArc report highlighted through a risk assessment method that within the Icelandic EEZ, overlap between the fishing effort and the optimal predicted habitat was high for several VMEs, including sublittoral sea pen communities (54.8% of their optimal habitat), hard bottom sponge aggregations (51.2%), stylasterid corals (50.5%), cold-water coral reefs (50.4%), soft bottom sponge aggregations (41.6%), and hard bottom gorgonians (42.3%). However, the authors also note that historical trawl disturbance may have decreased the amount of suitable habitat for these benthic groups.

Also, a paper was published by Burgos et. al (2020)¹³⁴ based on the findings of the Novasarc work. The group that produced this publication has received an additional funding to develop this work further including managemental aspects in 2021. The MFRI highlighted during the November 2021 site visits that Novasarc II is now ongoing and will concentrate on updating predictive models and discuss the output for managemental purposes.

Benthos recorded in the MFRI survey

Recording of benthic animals as a bycatch in the autumn MFRI trawl took place for the fifth time in 2020 ((Jakobsdóttir et al. 2020)¹³⁵) (Figure 38). Benthic animals were collected at 105 stations. Benthic animals are classified into species as far as possible, counted and weighed. Amount of benthic animals in tows ranged from 0.028 kg to 97.5 kg and the number of individuals counted in tow ranged from 1 to 1,213 (Fig. 21). The largest number of individuals were fungi. Maximum number of identified species or groups in tow there were 71 species at a station west of Kolbeinseyjarhrygg and the fewest species, a total of 3, occurred two stations in the continental shelf south of the country. At one point west of Reykjanes was the total weight of benthic animals in a tow was 97.5 kg and a total of 50 species, most of which contained 80 kg of coral. Sponges weighed the most at other stations. Six benthic species were identified at the Faroe Islands ridge that have not

3.1 Guiding Principle

occurred in previous surveys. A total of over 700 species have been identified from the five autumn surveys since benthos bycatch has been recorded.

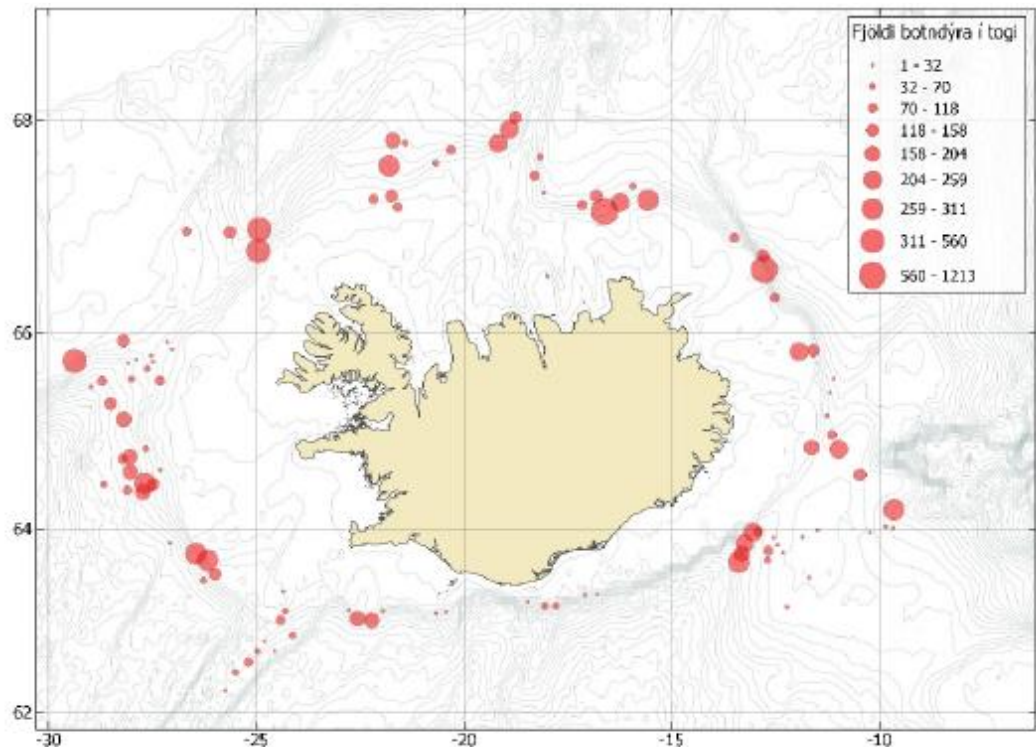


Figure 48. Benthos recorded in the autumn Icelandic autumn groundfish survey in 2020. Number (kg) per tow.

The Ministry of Industry and Innovation has begun work on formulating a protection policy for vulnerable bottom ecosystems (or vulnerable marine ecosystems) within the Icelandic economic zone to shape procedures for the protection of fragile benthic ecosystems based on international standards criteria that Iceland is signatory to. This includes defined demersal fishing areas and protected areas. Therefore, the Ministry requested that the Marine Research Institute compile information in addition to evaluating five aspects of fragile benthic ecosystems, reported on by Ólafsdóttir et al. 2021¹³⁶. These five aspects are:

¹³³ <http://norden.diva-portal.org/smash/get/diva2:1304079/FULLTEXT02.pdf>

¹³⁴ <https://www.frontiersin.org/articles/10.3389/fmars.2020.00131/full>

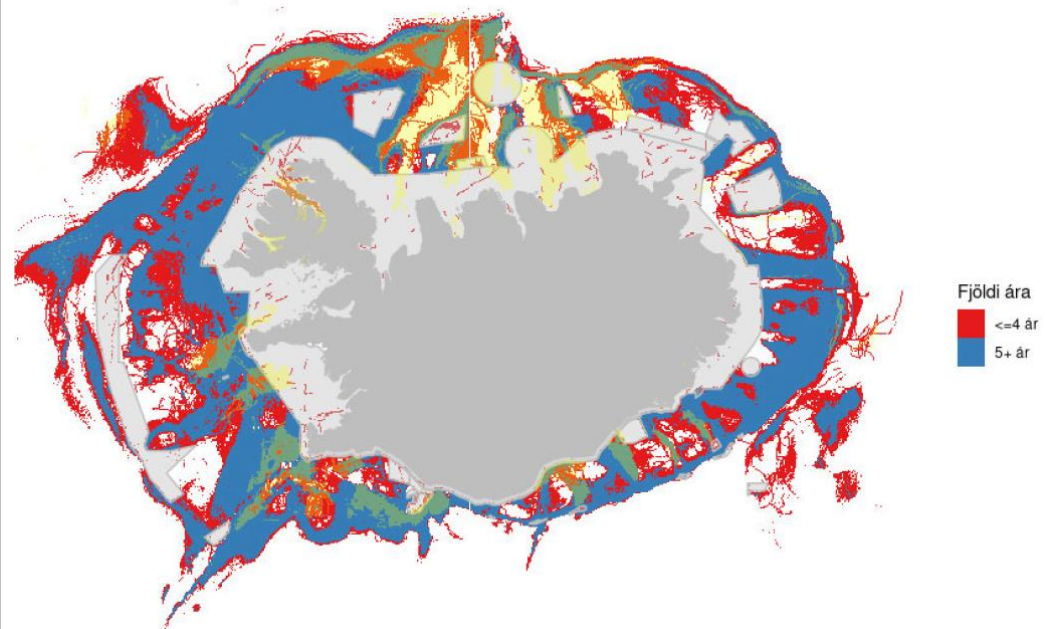
¹³⁵ Klara Björg Jakobsdóttir, Höskuldur Björnsson, Jón Sólmundsson, Kristján Kristinnsson, Steinunn Hilma Ólafsdóttir og Valur Bogason. 2020. Protected areas within Iceland's territorial waters and fragile ecosystems. Summary for the Ministry of Industry and Innovation of the available data from areas in the sea around Iceland that have been closed for over 10 years and fishing with demersal gear has been restricted or banned. HV 2021-49 <https://www.hafogvatn.is/static/research/files/hv2020-54.pdf>

¹³⁶ Steinunn Hilma Ólafsdóttir, Stefán Á. Ragnarsson, Julian M. Burgos, Einar Hjörleifsson, Klara Jakobsdóttir og Guðmundur Þórðarson. 2021. Protection of fragile benthic ecosystems. Summary of information and evaluation of five factors is concern sensitive bottom ecosystems for the Ministry of Industry and Innovation. HV 2021-50 <https://www.hafogvatn.is/static/research/files/hv2021-50.pdf>

3.1 Guiding Principle

6. An assessment of which species in Icelandic waters are considered fragile ecosystems in Iceland. At the same time, an overview of the state of knowledge is compiled the distribution and density of the species. The summary will take into account FAO guidelines as well as the work of ICES, NAFO and NEAFC.
7. Define for each species or groups that can be considered as characteristic species ecosystems, when their density is considered so high that an area is considered to be a fragile ecosystem.
8. Perform an analysis of any of the areas that have been closed for a long time to evaluate if it meets the criteria for being considered a vulnerable bottom ecosystem.
9. Propose a definition of what can be considered a significant negative effect from bottom fishing gear on fragile bottom ecosystems.
10. Define demersal fishing areas where fishing has taken place for the past 20 years (or other years if this describes fishing in recent decades better), with bottom fishing gear (bottom trawls, seines, nets, lines, dredges).

One of the outputs of the report is shown below. The map below shows details of closed areas (in grey), and in yellow or red the distribution of areas where bottom trawling has taken place for 4 years or less and 5 years or more between 2009-2019. Light yellow surfaces show shrimp and lobster trawl fishing grounds.



3.1 Guiding Principle	<p>Figure 49. Long term closures and selected fishing distribution around Iceland between 2009-2019.</p> <p>The MRFI has proposed new closures to protect vulnerable ecosystems to the Ministry of Fisheries.</p> <p>7.6.9.1 Foodweb considerations</p> <p>The MRI has studied Icelandic haddock and its place/relationship in the ecosystem.</p> <p>Capelin is a key forage species in the ecoregion, and promotes an important energy transfer into the ecosystem. Capelin feeds mainly on copepods and euphausiids, and it is one of the most important prey for several predators, e.g. cod, haddock, saithe, Greenland halibut, seabirds, and marine mammals¹³⁷. The Capelin stock appears to be quite abundant as per the 2021 stock assessment.</p> <p>Icelandic capelin’s status was assessed by the MFRI again in 2021¹³⁸. According to the 2021 acoustic autumn survey, the SSB is estimated 1 833 000 tonnes. The harvest control rule (HCR) aims at leaving at least 150 000 tonnes (Blim) of mature capelin at the time of spawning in March with 95% probability. Model projections show that with maximum catch of 904 200 tonnes during the fishing season 2021/2022, the HCR goal will be achieved. The index of immature capelin (age 1 and 2) was the third highest in the time series. The final TAC advice is based on a model which takes into account uncertainty in surveys and predation from cod, haddock, and saithe on capelin, to ensure that the advised catch will result in a less than 5% chance of SSB going below Blim. The procedure for setting the initial TAC is designed to ensure a low risk of advised catch being higher than the final TAC (ICES, 2015). Capelin biomass looks healthy in the latest stock assessment (see Figure 42).</p>
References:	Please refer to the footnotes and references in the text above, the summary/background section and the Reference section at the end of this document.
Statement of continuing consistency to the IRF Fishery Standard	The fishery continues to remain consistent with the standard.

7.6.10 Clause 3.2 Specific Criteria

3.2 Specific Criteria including:	<ul style="list-style-type: none"> 3.2.1 Information gathering and advice 3.2.2 By-catch and discards 3.2.3 Habitat Considerations 3.2.4 Foodweb Considerations 3.2.5 Precautionary Considerations
Summary of relevant changes:	Context and updates

¹³⁷ https://www.ices.dk/sites/pub/Publication%20Reports/Advice/2020/2020/FisheriesOverview_IcelandicWaters_2020.pdf

¹³⁸ <https://www.hafogvatn.is/static/extras/images/lodnahaust20211278547.pdf>

<p>3.2 Specific Criteria including:</p> <p>3.2.1 Information gathering and advice</p> <p>3.2.2 By-catch and discards</p> <p>3.2.3 Habitat Considerations</p> <p>3.2.4 Foodweb Considerations</p> <p>3.2.5 Precautionary Considerations</p>	<p>Information is available on the legal specification of fishing gear in the Icelandic groundfish fishery. The primary aim of fishing gear regulations is size selectivity with a secondary aim being species selectivity. Gears are regulated in several ways to regulate both size and species selectivity. The MFRI provide advice for 40 fish stocks in Iceland as well as advice for harvest of marine mammal species (e.g. fin whale and common minke whale). Their most recent advice (i.e. 2021), which include results of routine monitoring and assessment efforts is available online at https://www.hafogvatn.is/en/harvesting-advice. The Directorate of Fisheries monitors catches of a larger suite of species (many of them non-target species) including starry ray/thorny skate, common skate, dogfish, Greenland shark, Porbeagle shark, Atlantic halibut, orange roughy, shagreen ray, etc... Catch records for over 50 species can be retrieved on their website.¹³⁹</p> <p>There have been no changes in the gear used in Icelandic waters. Fiskistofa and the Client group confirmed that longliners use night settings and lasers of sounds cannons to keep birds off the longlines, while trawlers use semi-pelagic trawl doors and rock hoppers to decrease drag on the seabed to save fuel and decrease gear habitat contact. Gillnetters are mainly restricted through area closures.</p> <p>The status of bycatch and associated species has been detailed in the previous clause. Spotted wolffish is depleted and subject to corrective actions to reverse the trend. Vulnerable species effects are considered generally limited and not significantly affecting any of the species listed by OSPAR, or the marine mammals and seabirds regularly caught in the gillnet fisheries (mostly in lumpfish).</p> <p>According to section 2 of Act no. 57/1996, concerning the treatment of commercial marine stocks, discard of catches (although with minor exceptions) is prohibited, hence the very vast majority if not all catches are landed. Actual discards are illegal and considered relatively small in Icelandic waters. Discarding violations are subject to penalty ranging from ISK 400K to 8M. One feature of this ban is that it has some inbuilt flexibility, as any 5% of demersal catches from a fishing trip (called VS catch), irrespective of fish species or size, may be excluded from quota restriction (which means that VS catches are additional to the TAC). On sale of VS catches in public fish markets 20% of the revenue generated is paid to the vessel with the remaining 80% going to a designated research and development fund (the VS fund, under the auspices of the Ministry). A maximum of 20% return on VS catches means that there are limited incentives for fishermen to land such catches.</p> <p>Key habitat considerations are listed in the yearly ICES ecosystem report for the Icelandic waters, the last of which was published in December 2020¹⁴⁰. Key findings summarised in the report highlight that using vessel monitoring system (VMS) and logbook data ICES estimates that mobile bottom trawls used by commercial fisheries in the 12 m+ vessel category have been deployed over approximately 132,485 km² of the Icelandic ecoregion in 2018, corresponding to ca. 17.5 % of the ecoregion's spatial extent. Extensive spatial closures are also shown in the region.</p>
--------------------------------------------------------------------------------------------------------------------------------------------------------------------------------------------------------------------------------------------	---------------------------------------------------------------------------------------------------------------------------------------------------------------------------------------------------------------------------------------------------------------------------------------------------------------------------------------------------------------------------------------------------------------------------------------------------------------------------------------------------------------------------------------------------------------------------------------------------------------------------------------------------------------------------------------------------------------------------------------------------------------------------------------------------------------------------------------------------------------------------------------------------------------------------------------------------------------------------------------------------------------------------------------------------------------------------------------------------------------------------------------------------------------------------------------------------------------------------------------------------------------------------------------------------------------------------------------------------------------------------------------------------------------------------------------------------------------------------------------------------------------------------------------------------------------------------------------------------------------------------------------------------------------------------------------------------------------------------------------------------------------------------------------------------------------------------------------------------------------------------------------------------------------------------------------------------------------------------------------------------------------------------------------------------------------------------------------------------------------------------------------------------------------------------------------------------------------------------------------------------------------------------------------------------------------------------------------------------------------------------------------------------------------------------------------------------------------------------------------------------------------------------------------------------------------------------------------------------------------------------------------------------------------------------------------------------------------------------------------------------------------------------------------------------------------------------------------------------------------------------------------------------------------------------------------------------------------------------------------------------------------------------------------------------------------------------------------------------------------------------------------------------------------------------------------------------------------------------------------------------------------------------------------------------------------------------------------------------------------------------------------------------------------------------------------------------------------------------------------------------------------------------------------------------------------------

¹³⁹ <http://www.fiskistofa.is/veidar/aflastada/aflastodulisti/>

¹⁴⁰ https://www.ices.dk/sites/pub/Publication%20Reports/Advice/2020/2020/EcosystemOverview_IcelandicWaters_2020.pdf

3.2	Specific Criteria including: 3.2.1 Information gathering and advice 3.2.2 By-catch and discards 3.2.3 Habitat Considerations 3.2.4 Foodweb Considerations 3.2.5 Precautionary Considerations
	<p>Foodweb considerations for haddock largely depend on its relationship to its main prey species, capelin, which has been shown to be relatively healthy in 2021 as per MFRI stock assessment and advice¹⁴¹.</p> <p>Precautionary considerations are integrated in the management of associated and non-target species.</p>
References:	Please refer to the footnotes and references in the text above, the summary/background section and the Reference section at the end of this document.
Statement of continuing consistency to the IRF Fishery Standard	The fishery continues to remain consistent with the standard.

¹⁴¹ <https://www.hafogvatn.is/static/extras/images/lodnahaust20211278547.pdf>

8 Update on compliance and progress with non-conformances and agreed action plans

This section details compliance and progress with non-conformances and agreed action plans including:

- a) A review of the performance of the Client specific to agreed corrective action plans to address non-conformances raised in the most recent assessment or re-assessment or at subsequent surveillance audits including a summary of progress toward resolution.
- b) A list of pre-existing non-conformances that remain unresolved, new nonconformances raised during this surveillance, and non-conformances that have been closed during this surveillance.
- c) Details of any new or revised corrective action plans including the Client’s signed acceptance of those plans.
- d) An update of proposed future surveillance activities.

This fishery has two minor non-conformances. One minor non-conformance was identified (during the 4th surveillance in 2018/19, first certification cycle) against clause 2.3.2.4 of the IRFM Standard (V2), relating to the appropriate recording of marine mammal and seabird bycatch data in fishing logbooks, while a new minor non-conformance was identified during the 2019-2020 Re-Assessment audit¹⁴² against clause 3.1.1 relative to the bycatch of spotted wolffish. Progress against these two NCs resulting from this 2nd Surveillance is shown below. Non new non-conformances were identified during the current audit.

8.1.1 Closed non-conformances

Not applicable, the two active minor non-conformances are still open.

8.1.2 Progress against open non-conformances

Non-conformance 1 (of 1)	
Clause:	2.3.2.4. Catch amounts by species and fishing area shall be estimated and continually recorded in fishing logbooks on-board the fishing vessels
Non-conformance level:	Minor Non-conformance
Non-conformance:	Although required by legislation, there is evidence of extensive non-reporting/under-reporting of seabirds and marine mammals bycatch such that the Assessment Team cannot be confident that catch amounts by species and fishing area (of marine mammals and seabirds) are estimated and continually recorded in fishing logbooks.
Rationale:	The recording of marine mammals and seabirds by number and species is required by Icelandic regulation ¹⁴³ . Despite the implementation of new mandatory logbook reporting procedures for seabird and marine mammal bycatch, available evidence suggests that far fewer incidences of seabird and marine mammal bycatch are reported via the electronic logbook system than would be expected given the levels reported by onboard observers. This suggests significant levels of under-reporting and/or non-reporting of seabird and marine mammal bycatch. Examples of available evidence to support this conclusion include the findings of Pallson <i>et al.</i> 2015 ¹⁴⁴ and the March 2018 MFRI report titled: “Bycatch of Seabirds and Marine Mammals in lump sucker gillnets 2014-2017”.

¹⁴² <https://www.responsiblefisheries.is/media/1/icelandic-haddock-re-assessment-report-final-03feb2020.pdf>

¹⁴³ <https://www.reglugerd.is/reglugerdir/eftir-raduneytum/sjavarutvegsraduneyti/nr/18967>

¹⁴⁴ <https://www.hafogvatn.is/static/research/files/fjolrit-178.pdf>

	<p>Pallson <i>et al.</i> 2015 highlighted the fact that their bycatch estimates were based on limited data that needed to be increased and improved with a functioning reporting system for the fishery and better follow up.</p> <p>The MFRI 2018 report found that although reported bycatch in E-logbooks by the fleet has increased (suggesting better compliance with reporting requirements) the overall bycatch rates are still much lower than observed in the trips by inspectors. Overall, the marine mammal and seabird bycatch rate during inspector trips was around four times higher than reported by the fleet in 2017¹⁴⁵.</p> <p>Furthermore according to a 2017 presentation to NAMMCO’s Working group on bycatch of marine mammals; <i>“logbooks have unfortunately proven unreliable”</i> and <i>“bycatch of birds and marine mammals is 18x higher when observer is present vs logbook records”</i>.</p> <p>While much of the evidence related to non-compliance with reporting requirements may relate to the lumpsucker fishery, this fishery is still part of the management system under review and in addition there is insufficient evidence to show that compliance in the fisheries under assessment here is better.</p>
<p>Corrective Action Plan</p>	<p>In accordance with rules of the IRF Programme, the Client is required to submit a Corrective Action Plan (CAP) within 28 days.</p> <p>The Client submitted the following CAP in February 2019</p>

¹⁴⁵ <https://www.hafogvatn.is/static/files/skjol/techreport-bycatch-of-birds-and-marine-mammals-lumpsucker-en-final-draft.pdf>



To whom it may concern

ATVINNUEGA-OG
NÝSKÖPUNARRÁÐUNEYTIÐ

Ministry of Industries and Innovation

Skúlagötu 4 101 Reykjavík Iceland
tel.: +(354) 545 9700 postur@anr.is
anr.is

Reykjavík February 15, 2019
Reference: ANR18030330/11.02.09

The Icelandic fisheries management system is based on responsible conservation and sustainable use of living marine resources and an integral part of the system is to manage ecosystem effects of fishing, including bycatches of commercial and non-commercial species. All management decisions are taken based on the best available science.

Effective control and enforcement is a pivotal element of a responsible fisheries management system. The Directorate of Fisheries monitors fisheries to ensure that rules are being followed. Real-time status of landings is delivered to a live database through a synchronized weight control system at all landing ports. The Directorate also carries out surveillance and inspections of the fishing operations, landing of catches and processing plants in close collaboration with the Icelandic Coast Guard, the Food and Veterinary Authority as well as accredited municipal harbor officials responsible for proper recording of the weight of the landed catch.

Icelandic law explicitly prohibits discards of commercial species, i.e. bycatches of unwanted species or undersized fish. There are certain flexibility options and incentives for compliance incorporated into the system, to make it function well in practice. Incidental catch of non-commercial species such as seabirds and marine mammals is monitored by mandatory recordings in electronic logbooks. These measures are meant to maintain the delicate balance between effective harvesting and good environmental health to support sustainable fisheries.

The Marine and Freshwater Institute in Iceland issues reports on incidental bycatches of non-commercial species. One issue that is currently being addressed as a result of the recommendations of these reports is the need for further measures to encourage the reporting of these catches in logbooks to prevent the transition from paper-logbooks to electronic reporting from resulting in lower levels of reporting. According to the reports from the MFRI, bycatch of marine mammals and seabirds are most frequent in gillnet fisheries.

The Minister of Fisheries recently received a response to his request to the Committee for consultation on responsible management of living marine resources regarding addressing

non-commercial bycatches. On the basis of the conclusions of this committee, work has commenced to improve data recording, data availability and reliability and explore certain management measures to reduce bycatch of these species.

The committee comprises individuals from main stakeholder organizations in the fishing industry as well as the Marine and Freshwater Research Institute and the Ministry of Fisheries.

The Ministry will be working with the MFRI, the Directorate and the fishing industry in the next months with the aim of acquiring accurate and more detailed information on frequency of non-commercial bycatches, by fishing-gear, area and time. This information is essential for the MFRI as basis for recommendation on management actions to address any significant adverse impacts of fisheries on these species in question and the ecosystem health in general. These actions could include time and area closures and fishing gear amendments.

On behalf of the Minister of Fisheries and Agriculture



Brynhildur Benediktsdóttir

Further to the corrective action letter provided, the client also clarified that the Committee has recommended the following to the Ministry of Industries and Innovation:

- 1) Improvement of information collection and monitoring activities to gather reliable seabird and marine mammal bycatch information from vessel e-logbooks (and directly addressing the non-conformance) through technology development (e.g. mobile app in development by the Directorate), a species identification training program for fishermen and observers, and a general improvement in the quality of bycatch data (i.e. narrower confidence limits) and depth of information recorded (e.g. catch information on area, time, depth etc.) to help design mitigation measures that will result in appropriate industry acceptance and buy in;
- 2) Measures to reduce bycatch (e.g. potential spatial/temporal closures at sensitive times such as around seal pupping or bird breeding season); and
- 3) US Marine Mammal Protection Act importing requirements collectively dealt with through improvements in the previous two points (i.e. information gathering and management measures).

	<p>Accordingly, the Ministry is now considering further action with a view to determine what arrangements are realistically achievable and by when, potentially resulting in the following corrective action timelines:</p> <p>Year 1: Ongoing work to further refine the actions identified above in terms of specific deliverables with their accompanying timeline;</p> <p>Year 2: Initiate deliverable x, y, z identified in Year 1;</p> <p>Year 3: Fully implement and report on progress;</p> <p>Year 4: Continued implementation and reporting.</p>
Assessment Team CAP response	The Assessment Team has accepted the Corrective Action Plan provided by the Client for the fishery under assessment.
Year 1 progress (Re-assessment 2019-2020)	The Client Group submitted the following corrective action evidence in October 2019



To whom it may concern

ATVINNUVEGA- OG
NÝSKÖPUNARRÁÐUNEYTIÐ

Ministry of Industries and Innovation

Skúlagötu 4 101 Reykjavík Iceland
tel.: + (354) 545 9700 postur@anr.is
anr.is

Reykjavík October 25, 2019
Reference: ANR19020189/15.09.00

Subject: Bycatches of non-commercial species in fisheries

The Ministry of Industries and Innovation, Department of Fisheries and Aquaculture has initiated work aimed at reducing bycatch of seabirds and marine mammals in fishing operations. The workplan includes measures aimed at increasing the reliability of recording of catch of non-commercial species in logbooks by location, gear and species.

Currently, the larger Icelandic vessels have electronic logbooks, but most smaller vessels still have paper logbooks. The Directorate of Fisheries has been working on an electronic „logbook-app“ to take over from the paper logbooks which will greatly facilitate recording of non-commercial bycatch onboard small vessel. The app was planned to be ready for use in 2019, but is now expected to be delayed until 2020. A trial version of the app has been initiated.

A task-force has been set up in the Department of Fisheries and Aquaculture to work especially with gillnet fisheries aimed at improving data collection and reviewing possible management measures to minimize bycatch of seabirds and marine mammals. The task-force will be working closely with stakeholders, The Directorate of Fisheries and The Marine and Freshwater Research Institute.

A general information campaign aimed towards all the Icelandic fleet to encourage more accurate recording of non-commercial bycatch will be run in 2020.

On behalf of the Minister of Industry and Commerce



Jóhann Guðmundsson
Director General, Department of Fisheries and Aquaculture

Following the letter supplied by the Ministry on October 25th 2019 to update on progress towards closure of Minor Non Conformance #1, the Client Group spoke in a conference call with the audit team lead and clarified the following information:

The Task Force group has just been set up and it is different and independent from the Committee for Consultation on Responsible Management of Living Marine Resources, reformed in its most current form (and remit) in Nov. 2018. The head of the Task Force is a high-level official in Iceland, the former Permanent Secretary for Fisheries.

	<p>The appointed Chair of the Committee for Consultation on Responsible Management of Living Marine Resources brings industry and management stakeholders together to gather information, explore options and seek consensus on what can be done and agreed in a practical sense, thus assisting in the official decision-making process. The Task Force is set to continue to collaborate directly with various stakeholders and to explore multiple options and solutions.</p> <p>The Chairs of the Committee and the newly formed Task Force have been in contact to report on recent issues, developments and general updates and to discuss future options. The Client Group communicated that there is a proposed regulation on the table aiming to prohibit all deliberate killing of seals in Iceland (with only minor exception subject to strict conditions and requiring permit from the Directorate of Fisheries) which, if adopted, would contribute to a reduction in overall mortality and assist seal populations growth.</p> <p>Furthermore, an important first step has been recognised as the need to improve social recognition and acceptance of the issues across the gillnet fisheries (for lumpfish and cod), currently considered at high risk.</p> <p>The Client Group further communicated, on behalf of the head of the Task Force, that the small vessels bycatch recording App should be ready for the end of the year, prior to trial by a select group of fishermen. However, the full recording of seabird and marine mammal bycatch in the App may extend beyond the next (2020) fishing season. Meetings have been scheduled in late 2019 to further discuss the App with the Directorate.</p> <p>Another action that is under consideration is the use of picture cards for gillnet fishermen to enable better identification of seals and seabirds and to investigate if additional forms to record bycatch are required in the small fleet.</p> <p>The Task Force is also planning to conduct meetings with small boat owners to reiterate the need to improve data collection. The Directorate is also considering holding educational meetings around Iceland prior to the start of the next season to increase awareness of the issue and the need for improved catch recording.</p>
<p>Assessment Team Determination on Year-1 Corrective Evidence</p>	<p>The Assessment Team has determined that the information supplied is sufficient to meet the original CAP deliverable for year 1. The non-conformance remains open and on track towards appropriate closure.</p> <p>The first surveillance activities will review evidence that the corrective actions highlighted above have been carried out.</p>
<p>Year 2 progress (1st Surveillance 2021)</p>	<p>During the 2021 remote audit, Fiskistofa confirmed that starting in September 2020 smaller Icelandic vessels (including gillnetters that are responsible for most of the recognised bycatch of marine mammals and seabirds) are now required to log their catches in an app (essentially a e-logbook) which contains information on catch and bycatch, including that of marine mammals and seabirds. This follows regulation 298/2020¹⁴⁶. The App also called</p>

¹⁴⁶ <https://www.reglugerd.is/reglugerdir/eftir-raduneytum/atvinnuvega--og-nyskopunarraduneyti/nr/21887>

Afladagbókina or catch diary¹⁴⁷ ¹⁴⁸ automatically records the location of the boat during fishing and the captains then records the catch, its condition and by-catch, in a very simple way. The app replaces paper logbooks in the small boat sector, with an electronic catch recording system. It is expected that this app will make the recording of bycatch easier for the fleet.

Additionally, the MFRI has provided the latest (available) reported bycatch from the fishing fleet by gear. They report that (as somewhat expected) logbook records were generally much lower than the estimated bycatch. As an example, the total bycatch of reported harbour porpoises in the gillnet fishery over the 4 years was 171 porpoises while the total observed by inspectors and in the MFRI cod gillnet survey (3.7% of total effort) was 119 porpoises (yearly).

Bycatch of marine mammals and seabirds by gear type in 2016-2019 as reported by the fishing fleet. Source MFRI, January 2021.

Cod and Greenland halibut gillnets					
Species	2016	2017	2018	2019	Total
Harbour porpoise	52	45	48	26	171
White beaked dolphin	1	0	0	1	2
Harbour seal	11	12	7	8	38
Grey seal	4	1	1	1	7
Harp seal	2	0	0	0	2
Ringed seal	0	0	0	1	1
Humpback whale	1	0	0	0	1
Northern bottlenose whale	0	0	1	0	1
Risso's dolphin	0	0	7	0	7
Total marine mammals	71	58	64	37	230
Common guillemot	32	40	35	38	145
Northern fulmar	0	2	0	0	2
Brünnich's guillemot	0	0	0	3	3
Black guillemot	0	2	0	26	28
Cormorants	0	1	2	4	7

¹⁴⁷ <http://www.fiskistofa.is/umfiskistofu/frettir/afladagbokin-smaforrit-fyrir-rafraena-skrangu-afla>

¹⁴⁸ https://www.mbl.is/200milur/frettir/2020/08/31/oll_aflaskranning_rafraen_fra_og_med_morgundeginum/

	Total seabirds	32	45	37	71	185
	Demersal longline					
	Species	2016	2017	2018	2019	Total
	Northern fulmar	61	303	539	195	1098
	Northern gannet	0	27	3	0	30
	Seagull species	25	8	3	0	36
	Total seabirds	86	338	545	195	1164
	Demersal otter trawl					
	Species	2016	2017	2018	2019	Total
	Harbour seal	0	0	3	1	4
	Unidentified dolphin	0	0	1	0	1
	Total marine mammals	0	0	4	1	5
	Northern gannet	0	0	0	3	3
	Total seabirds	0	0	0	3	3
	All in all, it is expected that the new App will facilitate more precise data collection from the (small boat) fleet. Progress will be measured at each subsequent surveillance.					
Assessment Team Determination on Year-2 Corrective Evidence	<p>The Assessment Team has determined that the information supplied is sufficient to meet the original CAP deliverable for year 2. The non-conformance remains open and on track towards appropriate closure.</p> <p>The 2nd surveillance activities will review evidence that the corrective actions highlighted above have been carried out.</p>					
Year 3 progress (2nd Surveillance, late 2021)	<p>As of November 2021, the App continues to be used in the small vessel sector and catch and bycatch data is being collected by Fiskistofa and the MFRI for management purposes. MFRI staff reported that data from the App is in the process of being made available to the MFRI through MFRI/Firskistofa IT staff collaboration, although timelines for completion are unclear as of November 2021. Fiskistofa has also reported as part of this 2nd surveillance audit that since the beginning of the App's implementation it has been mandatory to register all catch and bycatch according to regulation 298/2020 and the data is being received by the authorities. Their inspectors have been busy training fishermen and captains at the quaysides during landing, and their helpline was quite busy in the beginning of the coastal fleet season. Also, one physical meeting was held in Akranes with coastal fishermen.</p>					

	<p>A tutorial video on the use of the App was also published on the Fiskistofa website https://www.fiskistofa.is/ymsaruppl/tilkynningar/afladagbocarapp-myndband and on the Fiskistofa Facebook site¹⁴⁹.</p> <p>Furthermore, a traceability component to the App has been implemented in April 2021 which is been used to further help with the detection of discrepancies in catch records and to allow better traceability across the supply chain. This traceability component is currently subject to further development.</p>
<p>Assessment Team Determination on Year-3 Corrective Evidence</p>	<p>The Assessment Team has determined that the information supplied is sufficient to meet the original CAP deliverable for year 3. The non-conformance remains open and on track towards appropriate closure.</p> <p>The 3rd surveillance activities will review evidence of continuous implementation of the App in the small vessel sector.</p>

Non-conformance 2 (of 2)											
Clause:	3.1.1. Adverse impacts of the fishery on the ecosystem shall be considered and appropriately assessed and effectively addressed, consistent with the precautionary approach.										
Non-conformance level:	<i>Minor Non-conformance</i>										
Non-conformance:	There is insufficient evidence that adverse impacts of the haddock fishery on the spotted wolffish ecosystem component is being considered and appropriately assessed and effectively addressed, consistent with the precautionary approach.										
Spotted wolffish Rationale:	<p>Around 98% of spotted wolffish (<i>Anarhichas minor</i>) is currently caught as bycatch in the trawl and longline fisheries that target haddock and is mainly found at the northwest and north parts of the continental shelf of Iceland, at sandy or muddy substrate and depths of 100-400 meters, in fishing ground overlapping with those of haddock. From 2002, the catch on longline has been increasing relative to that taken in demersal trawl. In 2018, longline catch was around 53% of the total catch.</p> <p>Since 2012 catches have been consistently above advice/recommended TAC. Spotted wolffish was included in the ITQ system in 2018 and the TAC in 2018/2019 was set as per recommended TAC of 1001 t^[2]. Issues surrounding this stock were flagged as a potential issue during the 4th surveillance assessment in 2018, preceding the current re-assessment.</p> <p>Preliminary catches in 2018/19 have exceeded the TAC based on Fiskistofa records^[3].</p> <table border="1"> <thead> <tr> <th>Year</th> <th>Advice/ Recommended TAC</th> <th>National TAC</th> <th>Spotted Wolffish Catches</th> <th>Total catches as a % of advice</th> </tr> </thead> <tbody> <tr> <td>12/13</td> <td>900</td> <td></td> <td>2,042</td> <td>227%</td> </tr> </tbody> </table>	Year	Advice/ Recommended TAC	National TAC	Spotted Wolffish Catches	Total catches as a % of advice	12/13	900		2,042	227%
Year	Advice/ Recommended TAC	National TAC	Spotted Wolffish Catches	Total catches as a % of advice							
12/13	900		2,042	227%							

¹⁴⁹ <https://www.facebook.com/Fiskistofa-1151844504903713/videos/304666984614930/>

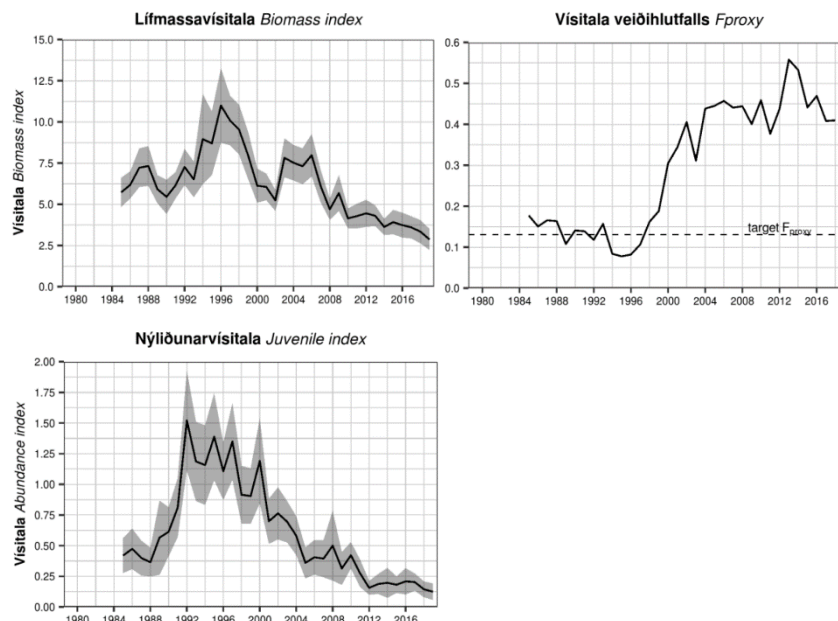
^[2] [https://www.hafogvatn.is/static/extras/images/13-SpottedWolffish%20\(1\)1141515.pdf](https://www.hafogvatn.is/static/extras/images/13-SpottedWolffish%20(1)1141515.pdf)

^[3] <http://www.fiskistofa.is/veidar/aflaupplysingar/afliallartegundir/>

13/14	900		2,250	250%
14/15	900		1,655	184%
15/16	900		1,913	213%
16/17	1128		1,587	141%
17/18	1080		1,528	141%
18/19	1001	1,001	1,234	123%
19/20	375	375		

In a request for clarification, the Ministry confirmed that spotted wolffish is caught with other species in the mixed fishery and is therefore very difficult to manage. They also explained that in the fishing year (2019/2020) the TAC is extremely small so there might be additional difficulties in maintaining the species within TAC.

In their 2019 Advice, MFRI advised that when the precautionary approach is applied, catches in the fishing year 2019/2020 should be no more than 375 tonnes. As shown below, biomass and juvenile indices are at their lowest levels in the time series. Fproxy has been high since 2000.



This year the basis of the Fproxy was changed due to low spawning stock biomass and poor recruitment and thus the Fproxy applied last year is no longer considered precautionary. The target Fproxy is now defined as the mean Fproxy from the reference period of 1985–1998. This period was chosen as fishing pressure did not have any observed detrimental effects on the stock biomass. The catch advice is based on multiplying the most recent index value with the target Fproxy value. As this is the first year this basis is used, the uncertainty cap was not applied.

Spotted Wolffish in Europe is categorised as near threatened under the IUCN Red list based on a last assessment from 2014^[4].

It is not clear to what degree management has been successful at reducing harvest for this stock since catches in 2018/19 appear to have exceeded the TAC by over 20%. The same or perhaps a bigger issue remains for the reduced 2019/2020 quota and the related effects on the stock. The haddock fishery

[4] <https://www.iucnredlist.org/species/18263655/44739959>

	overlaps in terms of fishing gears, fishing grounds and depths with spotted wolffish catch and is therefore considered to have an effect on this stock, itself a component of the Iceland marine ecosystem.
Corrective Action Plan	<p>In accordance with rules of the IRF Programme, the Client is required to submit a Corrective Action Plan (CAP) within 28 days.</p> <p>Corrective Action Plan (CAP) submitted by the client in November 2019</p> <p>Action to improve management of the spotted wolffish was taken by setting a TAC and allotting individual quotas to vessels beginning in the fishing year 2018-2019. Normally, such change in management approach is expected to lead to adjustment and changes in vessel behaviour, thus in turn leading to catch avoidance and consequent catch reduction. This process may take some time to stabilise and for that reason it is too early to tell to what extent this change serves to remedy the situation. Nevertheless, the TAC for 2019-2020 is only 37.5% of the previous year's TAC and thus the situations deserves more focused study. It is thus positive to seek other management tools and measures that may further aid in this endeavour. Accordingly, the MFRI has set up a monitoring plan (below). Among other things, this plan sets the goal of further charting the situation in order to identify more closely areas for potential closure during spawning time and beyond.</p> <p>It would thus be appropriate to collate the results and initiate further planning in connection with the next surveillance assessment.</p>

To whom it may concern



Reykjavík, 20.11.2019
21.09.01 /HLÝ
GÐ/mp

Monitoring plan for spotted wolffish (*Anarhichas minor*)

The aim of the plan is to monitor spatial and temporal changes in catches of spotted wolffish. Reporting of following variables will be done each month.

- § Total catch.
- § Catch by fishing gear.
- § Identifying the vessels that are taking most of the catch.
- § Temporal and spatial changes in the catch.

A research team of 6 scientist from the Marine and Freshwater Research Institute (MFRI) and one from *Fisheries Iceland has been established* . The first meeting of this group will be on the 28th November where the following issues will be discussed.

- § To put more manpower to age read otoliths of spotted wolffish, in order to improve the stock assessment.
- § Examination of reported catch of spotted wolffish from logbooks at spawning time, to locate possible spawning areas. Possible benefits of ongoing research on migration of spotted wolffish, where 15 fishes out of 44 tagged with Digital Storage Tags (DSTs) have been recaptured to locate spawning areas of spotted wolffish. If such areas are found the group will decide on further research steps in order to identify more closely areas for potential closure during spawning and incubation time of spotted wolffish.
- § Ongoing research on fecundity of spotted wolffish will be discussed. One of the aims of this research is to examine if fecundity of spotted wolffish can be estimated with biological variables which are easy to measure and if so used to estimate total egg production (TEP) which can be used to examine the relationship between TEP and recruitment.
- § Future research which will benefit the conservation of spotted wolffish.



Gudmundur Thordarson

Head of Demersal Division

Hafrannsóknastofnun | Kt. 470616-0830 | Skúlagötu 4 | 101 Reykjavík
Sími: 575 2000 | Fax: 575 2001 | hafogvatn@hafogvatn.is

**Assessment
Team CAP
response**

The Assessment Team has accepted the CAP submitted by the Client Group in collaboration with the MFRI. The CAP is thus considered adequate to address the spotted wolffish issue. Monitoring of such CAP and related measures will occur in upcoming surveillance audits. Accordingly, the Assessment Team will be requesting the Client group for updated information about this issue at the 1st Surveillance audit in late

2020/early 2021 and will try to establish a more specific set of milestones for future surveillances at that time, to better define the timelines for closure of this minor non-conformance.

Year 1 progress (1st Surveillance 2021)

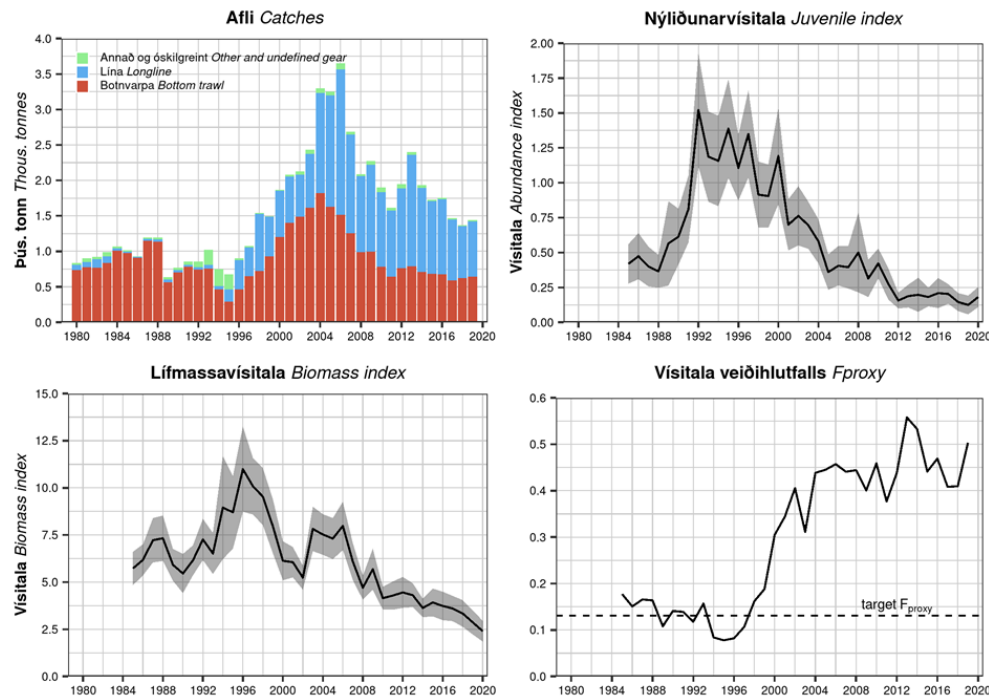
HLÝRI – Spotted wolffish (*Anarhichas minor*)¹⁵⁰

Because the stock is depleted and Icelandic catches were consistently above recommended TAC and above TAC in the two most recent fishing seasons (see next table), a minor non-conformance was raised in 2019.

Spotted wolffish. Recommended TAC, national TAC, and catches (tonnes).

Fiskveiðiaár Fishing year	Tillaga Rec. TAC	Aflamark National TAC	Afli Catches
2012/13	900	-	2042
2013/14	900	-	2250
2014/15	900	-	1655
2015/16	900	-	1913
2016/17	1128	-	1587
2017/18	1080	-	1528
2018/19	1001	1001	1383
2019/20	375	375	
2020/21	314		

Updates and corrective actions follow. As spotted wolffish are mainly caught as bycatch, catches have been above recommendations, and biomass indices are now at historically low levels, MFRI recommends in their 2020 advice that fishermen will be allowed to release spotted wolffish caught beyond set TAC. The biomass index has decreased since 2008 and continuously from 2015. SSB is likely to be below any candidate value of Blim. The juvenile index indicates a recruitment failure since 2012. Fproxy has been above target in recent years.



¹⁵⁰ <https://www.hafogvatn.is/static/extras/images/13-spottedwolffish1206865.pdf>

	<p>Spotted wolffish harvest rate and biomass. Source 2020 MFRI Advice.</p> <p>Additional management measures have been implemented for this stock in 2020. During the remote site visit the MFRI communicated that there is a strong need to protect the stock. Studies in Canada show that wolffish is generally fairly robust and can survive capture by trawls. For example, Grant and Hiscock (2014)¹⁵¹ showed a 92-100% post capture survival for spotted wolffish following net entrapment in commercial bottom otter trawl tows up to 2.5 h, haul back through a thermocline (range, 5.8 °C), and exposure to 5–13 °C air temperatures for up to 2 h. As a result of this, the MFRI gave a landings advice for the 2020/21 season and suggested that fishers would be allowed to discard spotted wolffish as per Regulation 1256/2020¹⁵² which now allows fishers to discard viable (living) spotted wolffish, as opposed to landing it dead, taking advantage of the high post capture survival of this fish. As per article 1 of this regulation, if spotted wolffish is released, the type and estimated quantity in kilograms released shall be recorded in an electronic catch logbook or the smart device program. Hence the amount caught and landed and the amount caught and released will be recorded. In addition, the MFRI is in the process of measuring the survival of spotted wolffish in Icelandic waters and, in addition to age reading, they hope to potentially develop a recovery plan for the stock.</p>
<p>Assessment Team Determination on Year-1 Corrective Evidence</p>	<p>The Assessment Team has determined that the information supplied is sufficient to show adequate progress. In terms of corrective action against timelines, the Assessment Team agreed to continue monitoring the status of this non-conformance until the 4th surveillance using up to date evidence submitted by the Client Group and management authorities, and to ensure the condition is closed within that timeframe. The non-conformance remains open and on track towards appropriate closure.</p> <p>The 2nd surveillance activities will review evidence that the corrective actions highlighted above have been carried out.</p>
<p>Year 2 progress (2nd Surveillance, late 2021)</p>	<p>The MFRI gave a landings advice for the 2020/21 season and suggested that fishers would be allowed to discard spotted wolffish as per Regulation 1256/2020¹⁵³ which now allows fishers (starting December 2020) to discard viable (living) spotted wolffish, as opposed to landing it dead, taking advantage of the high post capture survival of this fish. The regulation continues in the 2021/2022 fishing season¹⁵⁴. As per article 1 of this regulation, if spotted wolffish is released, the type and estimated quantity in kilograms released shall be recorded in an electronic catch logbook or the smart device program. Hence the amount caught and landed and the amount caught and released will be recorded. The Client and Fiskistofa both communicated that the logbook system is not properly set up with space to recorded landed and released spotted wolffish and for now, captains are recording the released portion in the comment section of the logbook. There is also work in progress by Trackwell to modify the electronic logbooks to allow for separate recording of landed and released catches. In addition, the MFRI is in the process of</p>

¹⁵¹ Grant, S.M., and Hiscock, W. 2014. Post-capture survival of Atlantic Wolffish (*Anarhichas lupus*) captured by bottom otter trawl: Can live release programs contribute to the recovery of species at risk? *Fish. Res.* 151: 169-176. <https://www.sciencedirect.com/science/article/abs/pii/S0165783613002816>

¹⁵² Reglugerð um (2.) breytingu á reglugerð nr. 468/2013, um nýtingu afla og aukaafurða. <https://www.reglugerd.is/reglugerdir/eftir-raduneytum/atvinnuvega--og-nyskopunarraduneyti/nr/22242>

¹⁵³ Reglugerð um (2.) breytingu á reglugerð nr. 468/2013, um nýtingu afla og aukaafurða.

¹⁵⁴ <https://www.hafogvatn.is/static/extras/images/16-spottedwolffish1259438.pdf>

	<p>measuring the survival of spotted wolffish in Icelandic waters and, in addition to age reading, they hope to potentially develop a recovery plan for the stock. It is expected that the allowance to release live individuals (as opposed to having to land them) will contribute to bringing the catches within TAC as a first step towards stock rebuilding.</p> <p>The Icelandic fishing season started on the 1st of September and ends on the 31st of August each year. The current landed catch of spotted wolffish as per 2021-22 season that started is 250 tonnes. It is expected that some percentage of the total spotted wolffish caught will be released alive and recorded as such in this season, to avoid landed harvest above the current 2011/22 TAC of 377 tonnes. The 2021/22 season will be the first full fishing season where the full effect of this regulation will be recorded.</p>
Assessment Team Determination on Year-2 Corrective Evidence	<p>The Assessment Team has determined that the information supplied is sufficient to show progress for year 2. The non-conformance remains open and on track towards appropriate closure.</p> <p>The 3rd surveillance activities will review evidence of implementation of the new spotted wolffish live-release regulations.</p>

8.1.3 New non-conformances

Not applicable.

8.1.4 New or revised corrective action plans

Provide details of any new corrective action plans or pre-existing plans that have been revised as well as Client-signed acceptance of the action plan.

8.1.5 Update on Recommendations

Assessment Teams may make Recommendations in areas where conformity to the RFM Standard could be improved. While Recommendations do not require Corrective Action Plans, the issues highlighted in these recommendations may be reviewed at surveillance audits.

Recommendation 1 (of 2)	
Clause:	1.5.8
Recommendation:	The Assessment Team recommends that the issue of yearly TAC overshooting (due to flexibility measures and other allowances in Iceland) is formally addressed at, and accounted for at the next management plan revision, and that the harvest control rule is evaluated through simulation by addressing the implementation bias (resulting in TAC overshooting) in the order of magnitude experienced in recent years.
Rationale:	Catches are consistently above TAC.
Progress against Recommendation:	None to date. Management has temporarily allowed to borrow some TAC from the next fishing season to account for the big year classes entering the fishery.

Recommendation 2 (of 2)	
Clause:	3.1.1 and 3.1.2
Recommendation:	Several fisheries management plans (e.g. those for cod, haddock, saithe and redfish) state that it is the policy of the Icelandic government to protect vulnerable marine ecosystems (VMEs).

Recommendation 2 (of 2)	
	VMEs of particular importance within Iceland include cold water coral communities and hydrothermal vent areas, but also deep-sea sponge aggregations (a threatened and declining habitat, according to OSPAR ¹⁵⁵) and sea-pen fields ¹⁵⁶ . Currently, there are explicit conservation measures for cold water corals and hydrothermal vents (i.e. area closures) but nothing explicit for either deep sea sponge aggregations or sea pen fields. The assessment team recommends that more formal conservation plans/measures are formulated for these VMEs.
Rationale:	These VMEs are not formally protected.
Progress against Recommendation:	The Ministry of Industry and Innovation has begun work on formulating a protection policy for vulnerable bottom ecosystems (or vulnerable marine ecosystems) within the Icelandic economic zone to shape procedures for the protection of fragile benthic ecosystems based on international standards criteria that Iceland is signatory to.

¹⁵⁵ http://www.ices.dk/sites/pub/Publication%20Reports/Advice/2017/2017/Ecosystem_overview-Icelandic_Waters_ecoregion.pdf

¹⁵⁶ <https://novasarc.hafogvatn.is/project/>

9 Recommendations for continued certification

9.1 Certification Recommendation

Following this surveillance audit, the Assessment Team recommends that the fishery be awarded continuing certified against the IRF Responsible Fisheries Management Standard Revision 2.0.

9.2 Certification Committee Determination

The involvement of a Certification's Certification Committee is only required where one or more new non-conformances are raised during a Surveillance Audit.

As no new non-conformances were raised during this Surveillance Audit, the involvement of a Global Trust's Certification Committee is not required; therefore, the above recommendation of the assessment team constitutes a Determination.

10 References

<p>Agnarsson, S., T. Matthiasson and F. Girya. 2016. Consolidation and distribution of quota holdings in the Icelandic fisheries. <i>Marine Policy</i>, 72:263-270</p>	<p>https://www.sciencedirect.com/science/article/pii/S0308597X16302238</p>
<p>Althingi. 1996. Act 1996 nr. 57 on the conduct of marine fish stocks. Accessed 14 December 2021.</p>	<p>http://www.althingi.is/lagas/148a/2015112.html</p>
<p>Althingi. 2006. Fisheries Management Act, Lög No. 116 -2006 um stjórn fiskveiða. Accessed 14 December 2021.</p>	<p>https://www.althingi.is/lagas/nuna/2006116.html</p>
<p>Althingi. 2017. Act amending the Act on Access to Marine Marine Stocks and the Act on the Directorate of Fisheries (monitoring of weighing license holders). Accessed 14 December 2021.</p>	<p>https://www.althingi.is/altext/stjt/2017.048.html</p>
<p>Althingi. 2018. Act on fishing in Iceland's exclusive fishing zone 1997 no. May 26. Icelandic law, 20 January 2019. Issue 149a. Accessed 14 December 2021.</p>	<p>https://www.althingi.is/lagas/nuna/1997079.html</p>
<p>Althingi. Act 2015 nr. 112 on Marine Research Institute, research and advisory body for sea and water. Accessed 14 December 2021.</p>	<p>https://www.althingi.is/lagas/nuna/2015112.html</p>
<p>Althingi. Act Concerning the Treatment of Commercial Marine Stocks (Act No. 57 1996). Ministry of Business and Innovation. Accessed 14 December 2021.</p>	<p>https://www.althingi.is/lagas/149a/1996057.html</p>
<p>Althingi. Act on a Special Fee for Illegal Marine Catch (1992 nr. 37). Ministry of Business and Innovation. Accessed 14 December 2021.</p>	<p>https://www.althingi.is/lagas/149a/1992037.html</p>
<p>Althingi. Act on the Directorate of Fisheries (1992 no. 36). Ministry of Business and Innovation. Accessed 14 December 2021.</p>	<p>https://www.althingi.is/lagas/149a/1992036.html</p>
<p>Buhl-Mortensen L., Burgos J. M., Steingrund P., Buhl-Mortensen P., Ólafsdóttir S. H. and Ragnarsson S. A. 2019. Vulnerable marine ecosystems (VMEs) Coral and sponge VMEs in Arctic and sub-Arctic waters - Distribution and threats. <i>TemaNord</i> 2019:519 ISSN 0908-6692 http://dx.doi.org/10.6027/TN2019-519</p>	<p>http://norden.diva-portal.org/smash/get/diva2:1304079/FULLTEXT02.pdf</p>

Burgos JM, Buhl-Mortensen L, Buhl-Mortensen P, Ólafsdóttir SH, Steingrund P, Ragnarsson SÁ and Skagseth Ø. 2020. Predicting the Distribution of Indicator Taxa of Vulnerable Marine Ecosystems in the Arctic and Sub-arctic Waters of the Nordic Seas. Front. Mar. Sci. 7:131. doi: 10.3389/fmars.2020.00131	https://www.frontiersin.org/articles/10.3389/fmars.2020.00131/full
Collection of laws and regulations in Icelandic fishery, 2021-2022 season.	https://simplebooklet.com/stjrnfiskveia20212022lgo_greglugerir
Collette, B., Fernandes, P. & Heessen, H. 2015. Anarhichas minor. The IUCN Red List of Threatened Species 2015: e.T18263655A44739959.	https://www.iucnredlist.org/species/18263655/44739959#population
Fiskistofa. 2020 Fiskistofa Annual Report, 2020. Maritime surveillance chapter. Directorate of Fisheries	http://www.fiskistofa.is/media/arsskyrslur/Arsskyrsla_Fiskistofu_2020.pdf
Fiskistofa. 2020. About Fisheries Management. Accessed 14 December 2021.	http://www.fiskistofa.is/fiskveidistjorn/stjornfiskveida/#Krokaaflamarksbatar
Fiskistofa. 2020. About the Directorate of Fisheries. Accessed 14 December 2021.	http://www.fiskistofa.is/umfiskistofu/
Fiskistofa. 2020. About the Directorate. Accessed 14 December 2021.	http://www.fiskistofa.is/english/about-the-directorate/
Fiskistofa. 2020. Catch composition in cod nets and bottom trawls to detect discards. Accessed 14 December 2021.	http://www.fiskistofa.is/umfiskistofu/frettir/aflasamsetning-i-thorskanetum-og-botnvorpu
Fiskistofa. 2020. Catch logbook - App for electronic catch registration. Accessed 14 December 2021.	http://www.fiskistofa.is/umfiskistofu/frettir/afladagbokin-smaforrit-fyrir-rafraena-skranningu-afla
Fiskistofa. 2021. About Fisheries Management. Accessed 14 December 2021.	http://www.fiskistofa.is/fiskveidistjorn/stjornfiskveida/#Sveigjanleiki_i_aflamarkskerfinu
Fiskistofa. 2021. Allocation of catch quotas for the fishing year 2020/2021. Accessed 14 December 2021.	http://www.fiskistofa.is/veidar/aflaheimildir/uthluta_daflamark/
Fiskistofa. 2021. Catch and quota status by fish species. Accessed 14 December 2021.	http://www.fiskistofa.is/english/quotas-and-catches/quota-status-and-catches-of-species-by-vessel/
Fiskistofa. 2021. Catches of all species. Accessed 14 December 2021.	http://www.fiskistofa.is/veidar/aflaupplýsingar/afliall_artegundir/
Fiskistofa. 2021. Closures. Accessed 14 December 2021.	http://www.fiskistofa.is/fiskveidistjorn/veidibann
Fiskistofa. 2021. Cod equivalents. Accessed 14 December 2021.	http://www.fiskistofa.is/fiskveidistjorn/stjornfiskveida/thorskigildisstudlar/
Fiskistofa. 2021. Fisheries Control Division Accessed 14 December 2021.	http://www.fiskistofa.is/umfiskistofu/starfsemi/veidieftirlitssvid/

Fiskistofa. 2021. Fisheries Management. Accessed 14 December 2021.	http://www.fiskistofa.is/fiskveidistjorn/
Fiskistofa. 2021. Gutting factor. Accessed 14 December 2021.	http://www.fiskistofa.is/fiskveidistjorn/stjornfiskveida/slaeingarstudlar/
Fiskistofa. 2021. Overview map over closures etc (Hafsja). Accessed 14 December 2021.	http://atlas.lmi.is/mapview/?application=haf
Fiskistofa. 2021. Overview of VS catches by species. Accessed 14 December 2021.	http://www.fiskistofa.is/veidar/aflastada/vs-afli/vsafli.jsp
Fiskistofa. 2021. Regulatory Closures. Accessed 14 December 2021.	http://www.fiskistofa.is/fiskveidistjorn/veidibann/reglugerdarlokanir/
Fiskistofa. 2021. Rules for logbooks. Accessed 14 December 2021.	https://www.fiskistofa.is/fiskveidistjorn/afladagbaekur/
Fiskistofa. 2021. Rules for quotas for small communities (Byggdakvoti). Accessed 14 December 2021.	http://www.fiskistofa.is/veidar/aflaheimildir/byggdakvoti/
Fiskistofa. 2021. Rules for small scale near shore fisheries (Strandveidar). Accessed 14 December 2021.	http://www.fiskistofa.is/fiskveidistjorn/umfiskveidistjornunarkerfid/strandveidar/
Fiskistofa. 2021. Transfer of fishing rights. Accessed 14 December 2021.	http://www.fiskistofa.is/eydublod/flutningurveidiheimilda/
Fiskistofa. The Icelandic Directorate of Fisheries - Responsibilities and main tasks. Accessed 14 December 2021.	http://www.fiskistofa.is/media/utgefing/efni/DOF.pdf
Government of Iceland. 2021. Fisheries Management – main page. Incl. Link to harvest rules.	https://www.government.is/topics/business-and-industry/fisheries-in-iceland/
Government of Iceland. 2021. Government statement on international policy	https://www.government.is/topics/business-and-industry/fisheries-in-iceland/international-policy/
Government of Iceland. 2021. Statement on Fisheries Management.	https://www.government.is/topics/business-and-industry/fisheries-in-iceland/fisheries-management/
Guðjón Már Sigurðsson & al. Mælingar á brottkasti þorsks og ýsu 2016-2018	https://www.hafogvatn.is/static/research/files/1608029972-hv2020-41.pdf
ICES home page	http://www.ices.dk
ICES. 2015. Report of the Benchmark Workshop on Icelandic Stocks (WKICE), 26–30 January 2015, Copenhagen, Denmark. ICES CM 2015/ACOM:31. 325 pp. Description of sampling regime in Section 6.1	http://www.ices.dk/sites/pub/Publication%20Reports/Expert%20Group%20Report/acom/2015/WKICE%202015/wkice_2015_final.pdf

ICES 2019. Advice on revised management plan for Icelandic haddock.	http://www.ices.dk/sites/pub/Publication%20Reports/Advice/2019/Special_Requests/iceland.2019.07.pdf
ICES. 2021. Stock annex for Icelandic haddock	https://www.ices.dk/sites/pub/Publication%20Reports/Stock%20Annexes/2021/had.27.5a_SA.pdf
ICES. 2021. Approach to advice on fishing opportunities 2021	https://www.ices.dk/sites/pub/Publication%20Reports/Advice/2021/2021/Advice_on_fishing_opportunities.pdf
ICES. 2021. NWWG 2021 report, Section on Haddock in Iceland.	https://www.ices.dk/sites/pub/Publication%20Reports/Expert%20Group%20Report/Fisheries%20Resources%20Steering%20Group/2021/NWWG_publication%20with%20multiple%20files/NWWG%202021_10%20Haddock%20in%205a.pdf
ICES. 2019. Workshop on the benchmark assessment and management plan evaluation for Icelandic haddock and saithe (WKICEMSE). ICES Scientific Reports. 1:10. 107 pp.	http://www.ices.dk/sites/pub/Publication%20Reports/Expert%20Group%20Report/acom/2019/WKICEMSE/WKICEMSE%20Report%202019.pdf
ICG. 2021. Icelandic Coast Guard. Accessed 14 December 2021.	http://www.lhg.is/english
Jakobsdóttir K. B., Jón Sólmundsson H. B., Kristinsson K., Ólafsdóttir S. H. og Bogason V. 2020. Protected areas within Iceland's territorial waters and fragile ecosystems. Summary for the Ministry of Industry and Innovation of the available data from areas in the sea around Iceland that have been closed for over 10 years and fishing with demersal gear has been restricted or banned. HV 2021-49	https://www.hafogvatn.is/static/research/files/hv2020-54.pdf
Manuals for the Icelandic bottom trawl surveys Hafrannsóknir nr. 156.	https://www.hafogvatn.is/static/research/files/fjolrit-156.pdf
MFRI. 'Muppet': Multi Use Pre Programmed Ecosystem Toolbox	https://github.com/Hafro/Muppet_HCR/
MFRI. 2020. 2020 Cod technical report. Marine and Freshwater Research Institute.	https://www.hafogvatn.is/static/extras/images/01-cod_tr1206999.pdf
MFRI. 2021. 2021 Anglerfish advice. Marine and Freshwater Research Institute.	https://www.hafogvatn.is/static/extras/images/20-anglerfish1259454.pdf
MFRI. 2021. 2021 Anglerfish technical report. Marine and Freshwater Research Institute.	https://www.hafogvatn.is/static/extras/images/20-anglerfish_tr1259453.pdf
MFRI. 2021. 2021 Atlantic halibut advice. Marine and Freshwater Research Institute.	https://www.hafogvatn.is/static/extras/images/07-atlantichalibut1259402.pdf

MFRI. 2021. 2021 Atlantic wolffish advice. Marine and Freshwater Research Institute.	https://www.hafogvatn.is/static/extras/images/15-atlanticwolffish1259434.pdf
MFRI. 2021. 2021 Blue Ling advice. Marine and Freshwater Research Institute.	https://www.hafogvatn.is/static/extras/images/18-blueling1259446.pdf
MFRI. 2021. 2021 Blue whiting advice. Marine and Freshwater Research Institute.	https://www.hafogvatn.is/static/extras/images/kolmunni_20211278352.pdf
MFRI. 2021. 2021 Capelin advice. Marine and Freshwater Research Institute.	https://www.hafogvatn.is/static/extras/images/lodnahaust20211278547.pdf
MFRI. 2021. 2021 Cod advice. Marine and Freshwater Research Institute.	https://www.hafogvatn.is/static/extras/images/01-cod1259506.pdf
MFRI. 2021. 2021 Dab advice. Marine and Freshwater Research Institute.	https://www.hafogvatn.is/static/extras/images/13-dab1259425.pdf
MFRI. 2021. 2021 Demersal beaked redfish advice. Marine and Freshwater Research Institute.	https://www.hafogvatn.is/static/extras/images/05-demersalsmentella1259395.pdf
MFRI. 2021. 2021 Golden redfish advice. Marine and Freshwater Research Institute.	https://www.hafogvatn.is/static/extras/images/04-goldenredfish1259391.pdf
MFRI. 2021. 2021 Golden redfish technical report. Marine and Freshwater Research Institute.	https://www.hafogvatn.is/static/extras/images/04-goldenredfish_tr1259389.pdf
MFRI. 2021. 2021 Greater silver smelt advice. Marine and Freshwater Research Institute.	https://www.hafogvatn.is/static/extras/images/23-greatersilversmelt1259465.pdf
MFRI. 2021. 2021 Greenland halibut advice. Marine and Freshwater Research Institute.	https://www.hafogvatn.is/static/extras/images/08-greenlandhalibut1259406.pdf
MFRI. 2021. 2021 Haddock advice. Marine and Freshwater Research Institute.	https://www.hafogvatn.is/static/extras/images/02-haddock1259378.pdf
MFRI. 2021. 2021 Haddock technical report. Marine and Freshwater Research Institute.	https://www.hafogvatn.is/static/extras/images/02-haddock_tr1259376.pdf
MFRI. 2021. 2021 harbour seal advice. Marine and Freshwater Research Institute.	https://www.hafogvatn.is/static/extras/images/radgjof-landselur20201286028.pdf
MFRI. 2021. 2021 Herring advice. Marine and Freshwater Research Institute.	https://www.hafogvatn.is/static/extras/images/22-herring1259461.pdf
MFRI. 2021. 2021 Herring technical report. Marine and Freshwater Research Institute.	https://www.hafogvatn.is/static/extras/images/30-herring_tr1260934.pdf
MFRI. 2021. 2021 Lemon sole advice. Marine and Freshwater Research Institute.	https://www.hafogvatn.is/static/extras/images/10-lemonsole1259413.pdf
MFRI. 2021. 2021 Ling advice. Marine and Freshwater Research Institute.	https://www.hafogvatn.is/static/extras/images/17-ling1259442.pdf

MFRI. 2021. 2021 Ling technical report. Marine and Freshwater Research Institute.	https://www.hafogvatn.is/static/extras/images/17-ling_tr1259440.pdf
MFRI. 2021. 2021 Mackerel advice. Marine and Freshwater Research Institute.	https://www.hafogvatn.is/static/extras/images/makrill_20211278360.pdf
MFRI. 2021. 2021 Megrím technical report. Marine and Freshwater Research Institute.	https://www.hafogvatn.is/static/extras/images/12-megrím_tr1259422.pdf
MFRI. 2021. 2021 Megrím advice. Marine and Freshwater Research Institute.	https://www.hafogvatn.is/static/extras/images/12-megrím1259421.pdf
MFRI. 2021. 2021 Plaice advice. Marine and Freshwater Research Institute.	https://www.hafogvatn.is/static/extras/images/09-plaice1259410.pdf
MFRI. 2021. 2021 Saithe advice. Marine and Freshwater Research Institute.	https://www.hafogvatn.is/static/extras/images/03-saithe1259383.pdf
MFRI. 2021. 2021 Saithe technical report. Marine and Freshwater Research Institute.	https://www.hafogvatn.is/static/extras/images/03-saithe_tr1259382.pdf
MFRI. 2021. 2021 seals advice. Marine and Freshwater Research Institute.	https://www.hafogvatn.is/static/extras/images/radgi-of-landselur20201286028.pdf
MFRI. 2021. 2021 Spotted wolffish advice. Marine and Freshwater Research Institute.	https://www.hafogvatn.is/static/extras/images/16-spottedwolffish1259438.pdf
MFRI. 2021. 2021 Spotted wolffish technical report. Marine and Freshwater Research Institute.	https://www.hafogvatn.is/static/extras/images/16-spottedwolffish_tr1259436.pdf
MFRI. 2021. 2021 Starry Ray advice. Marine and Freshwater Research Institute.	https://www.hafogvatn.is/static/extras/images/24-starryray1259469.pdf
MFRI. 2021. 2021 Tusk advice. Marine and Freshwater Research Institute.	https://www.hafogvatn.is/static/extras/images/19-tusk1259450.pdf
MFRI. 2021. 2021 Tusk technical report. Marine and Freshwater Research Institute.	https://www.hafogvatn.is/static/extras/images/19-tusk_tr1259448.pdf
MFRI. 2021. 2021 Whiting advice. Marine and Freshwater Research Institute.	https://www.hafogvatn.is/static/extras/images/21-whiting1259458.pdf
MFRI. 2021. 2021 Witch advice. Marine and Freshwater Research Institute.	https://www.hafogvatn.is/static/extras/images/11-witch1259417.pdf
MFRI. 2021. MFRI Organisational Chart. Marine and Freshwater Research Institute. Accessed 24 January 2021.	https://www.hafogvatn.is/static/files/enska/skipurit_hafrannsóknastofnun_enska.pdf
MFRI. 2021. Seabed mapping. Marine Research Institute.	https://www.hafogvatn.is/en/research/seabed-mapping

MII. 2020. Regulation 1256/2020 on (2nd) amendment to Regulation no. 468/2013, on the utilization of catch and by-products (spotted wolffish live release). Ministry of Industry and Innovation	https://www.reglugerd.is/reglugerdir/eftir-raduneytum/atvinnuvega--og-nyskopunarraduneyti/nr/22242
MII. 2020. Regulation 298/2020 on registration and electronic submission of catch information (via App). Ministry of Industry and Innovation	https://www.reglugerd.is/reglugerdir/eftir-raduneytum/atvinnuvega--og-nyskopunarraduneyti/nr/21887
MII. 2020. Regulation 726/2020 on commercial fishing in the fishing year 2020/2021. Ministry of Industry and Innovation.	https://www.reglugerd.is/reglugerdir/eftir-raduneytum/atvinnuvega--og-nyskopunarraduneyti/nr/0726-2020
MRI. 2010. Manuals for the Icelandic bottom trawl surveys in spring and autumn. Hafrannsóknir nr. 156. Marine Research Institute.	http://www.hafro.is/Bokasafn/Timarit/fjolrit-156.pdf
NAMMCO (2019). Report of the NAMMCO Scientific Committee Working Group on Harbour Porpoise, 19-22 March, Copenhagen, Denmark.	https://nammco.no/wp-content/uploads/2019/02/final-report_hpwg-2019.pdf
Nordic Council of Ministers. 2021. Vulnerable marine ecosystems (VMEs) Coral and sponge VMEs in Arctic and sub-Arctic waters – Distribution and threats.	http://norden.diva-portal.org/smash/get/diva2:1304079/FULLTEXT02.pdf
Ólafsdóttir S. H., Ragnarsson S. A., Burgos J. M., Hjörleifsson H., Jakobsdóttir K og Þórðarson G. 2021. Protection of fragile benthic ecosystems. Summary of information and evaluation of five factors is concern sensitive bottom ecosystems for the Ministry of Industry and Innovation. HV 2021-50	https://www.hafogvatn.is/static/research/files/hv2021-50.pdf
Oostdijk, Maartje, Conor Byrne, Gunnar Stefánsson, Maria J. Santos, Pamela J. Wood (2020). Catch–quota matching allowances balance economic and ecological targets in a fishery managed by individual transferable quota Proceedings of the National Academy of Sciences Oct 2020, 117 (40) 24771-24777;	https://www.pnas.org/content/117/40/24771
Regulation 743/2002. Reglugerð um möskvastærðir- og utbúnað varpna til veiða á botnfiski, rækju og humri. (Mesh size and technical regulations in bottom trawl for demersal fish, shrips and nephrops.)	https://www.reglugerd.is/reglugerdir/eftir-raduneytum/atvinnuvega--og-nyskopunarraduneyti/nr/4032
Regulation 745/2016. Reglugerð um vigtunog skráningu sjávarafla. Regulation on weighing	https://www.reglugerd.is/reglugerdir/eftir-raduneytum/sjavarutvegsraduneyti/nr/20213
Regulation nr. 660/2019. Detailed rules for permanent closures for long line	https://www.reglugerd.is/reglugerdir/eftir-raduneytum/atvinnuvega--og-nyskopunarraduneyti/nr/21661

Regulation nr. 660/2019. Detailed rules for permanent closures for trawl	https://www.reglugerd.is/reglugerdir/eftir-raduneytum/atvinnuvega--og-nyskopunarraduneyti/nr/21660
Vefbirting. 2021. Fisheries Regulation 2021-2022.	https://www.stjornarradid.is/efst-abaugi/frettir/stok-frett/2021/09/23/Stjorn-fiskveida-2021-2022-Log-og-reglugerdir/

11 Appendices

11.1 Appendix 4 – Assessment Team Bios

11.1.1 Assessment Team Bios

Based on the technical expertise required to carry out this assessment, an Assessment Team was selected as follows.

Vito Romito, Lead Assessor

Vito has 10 years of expertise in fisheries certification and is an ISO14001 Certified Lead Auditor and MSC FCR v.2.0 and FCP v.2.1 approved Fisheries Team Leader for SAI Global with extensive experience in ecosystems effects of fisheries. Vito received a BSc (Honours) in Ecology and a MSc in Tropical Coastal Management from Newcastle University (U.K.), in between which he worked for a year in Tanzania, carrying out comparative biodiversity assessments of pristine and dynamited coral reef ecosystems around the Mafia Island Marine Park. For five years he worked at Global Trust Certification/ later SAI Global as Lead Assessor for all the fishery assessments in Alaska, Iceland and Louisiana. Vito has also carried out several IFFO forage fisheries assessments in Chile, Peru, Europe and other various pre-assessments in Atlantic and Pacific Canada. To date, Vito has headed and conducted dozens of assessments involving 40+ different species including salmonid, groundfish, pelagic, flatfish, crustacean and cephalopod species in Europe, North and South America, and SE Asia. For three years, as a senior fisheries consultant and then manager with RS Standards Ltd., he was involved in the development and testing of a Data Deficient Fisheries framework and v.2.0 fisheries standard for the ASMI Alaska RFM Scheme, and IFFO RS Improver/FIP projects related to South East Asia multispecies bottom trawl fisheries. Vito re-joined the SAI Global Fisheries Team in 2018 and has since been involved in MSC and RFM fisheries assessments in Canada, New England, Iceland, Alaska and Louisiana, the Baltic Sea, Ireland and Italy.

Dankert Skagen, Assessor

Dankert retired from the Institute of Marine Research (IMR), Bergen in 2010, where he worked for 22 years. His responsibilities included stock assessment, multispecies work, in particular in the North Sea, work connected to the introduction of the precautionary approach in fisheries and more recently, on development of harvest control rules and management strategies.

He was leader of the IMR research program for population dynamics and multispecies investigations in 1996-97 and for the development of new assessment tools for North-East arctic cod in 1998-99 and the assessment package TASACS in 2007-08. In addition, he has developed several programs for simulating harvest control rules that are commonly used in fisheries management today. Within ICES, he has participated in a wide range of working groups and has been chairman of several of them, including the Study Group of Management Strategies. He was chairman of the Resource Management Committee for 3 years and member of ACFM for 7 years. Dankert has been involved with sustainability assessment of Icelandic fisheries for 10 years.